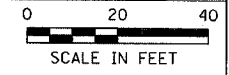
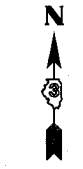


F.A.P. RTE.	SECTION	COUNTY	TOTAL SHEETS	SHEET NO.
567	34X-BR	DEKALB	90	18
STA. 138+00		TO STA. 144+00		
FED. ROAD DIST. NO.		ILLINOIS FED. AID PROJECT		



LASALLE TRUST
B7711787801



DESIGN	INT.	DATE	REASON

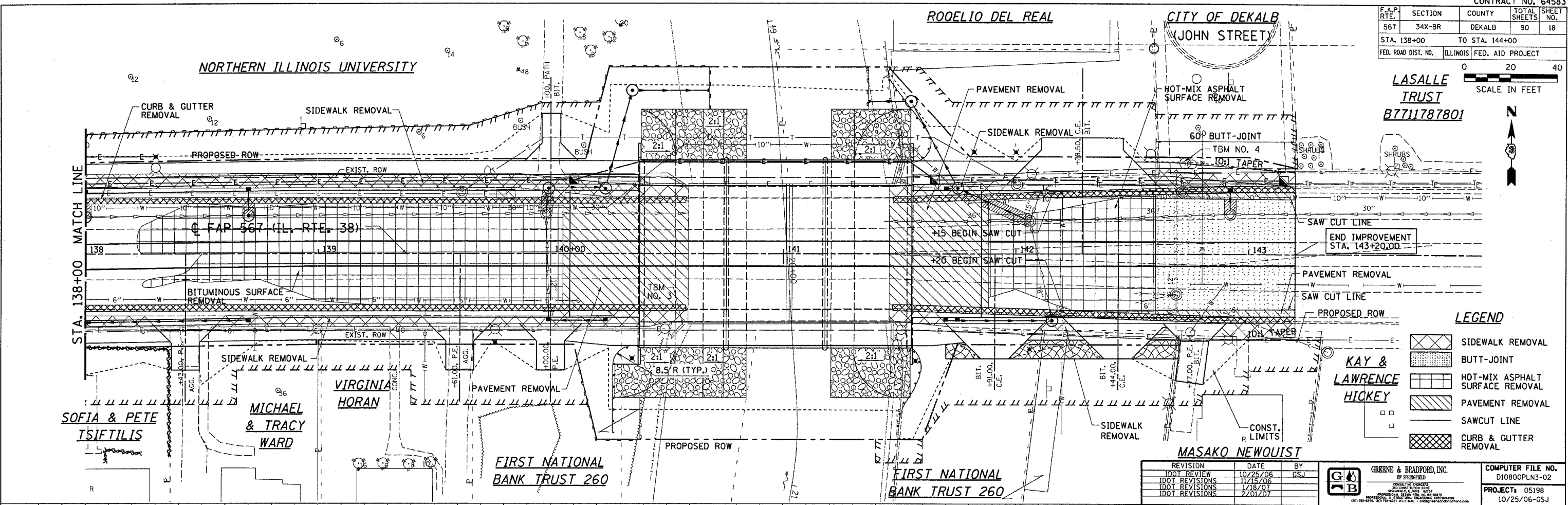
PLANNING	DATE

PLOTS & CHECKS	INT.	DATE	NO.	REASON

PROFILE	DATE

CHECKS	INT.	DATE	REASON

FILE NAME = c:\p\projects\ve20800\d10800p183.dgn
 PLOT DATE = 2/27/07
 PLOT TIME = 1:05:58
 OPERATOR = JUSER\$



LEGEND

[Symbol]	SIDEWALK REMOVAL
[Symbol]	BUTT-JOINT
[Symbol]	HOT-MIX ASPHALT SURFACE REMOVAL
[Symbol]	PAVEMENT REMOVAL
[Symbol]	SAWCUT LINE
[Symbol]	CURB & GUTTER REMOVAL

REVISION	DATE	BY
DOT REVIEW	10/25/06	GSJ
DOT REVISIONS	11/15/06	
DOT REVISIONS	1/18/07	
DOT REVISIONS	2/01/07	

GREENE & BRADFORD, INC.	COMPUTER FILE NO. D10800PLN3-02
PROJECT: 05198	10/25/06-GSJ

