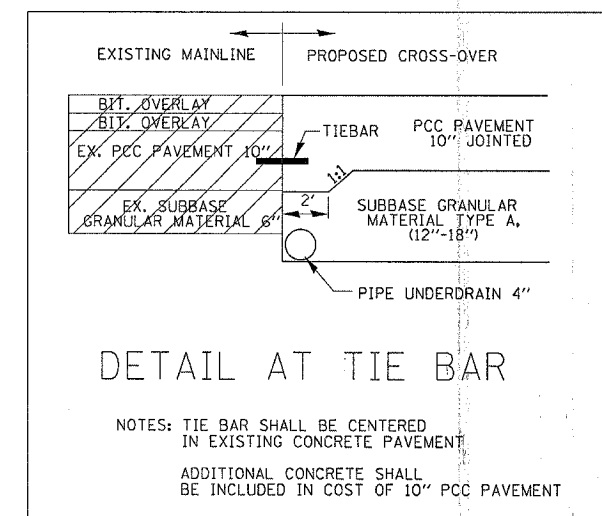
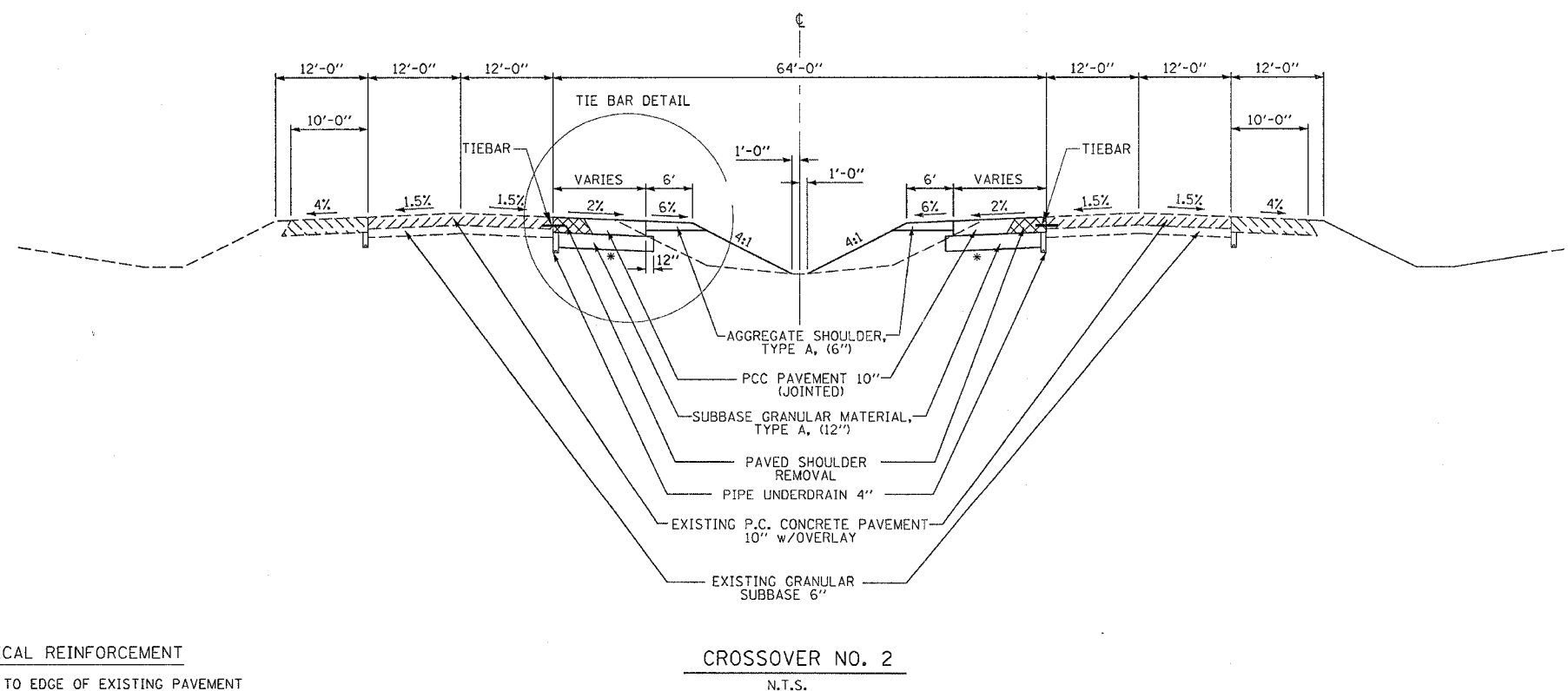
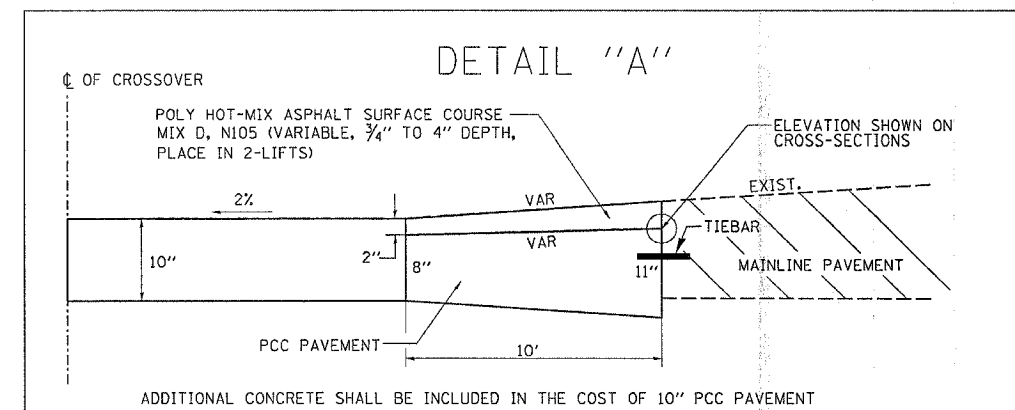
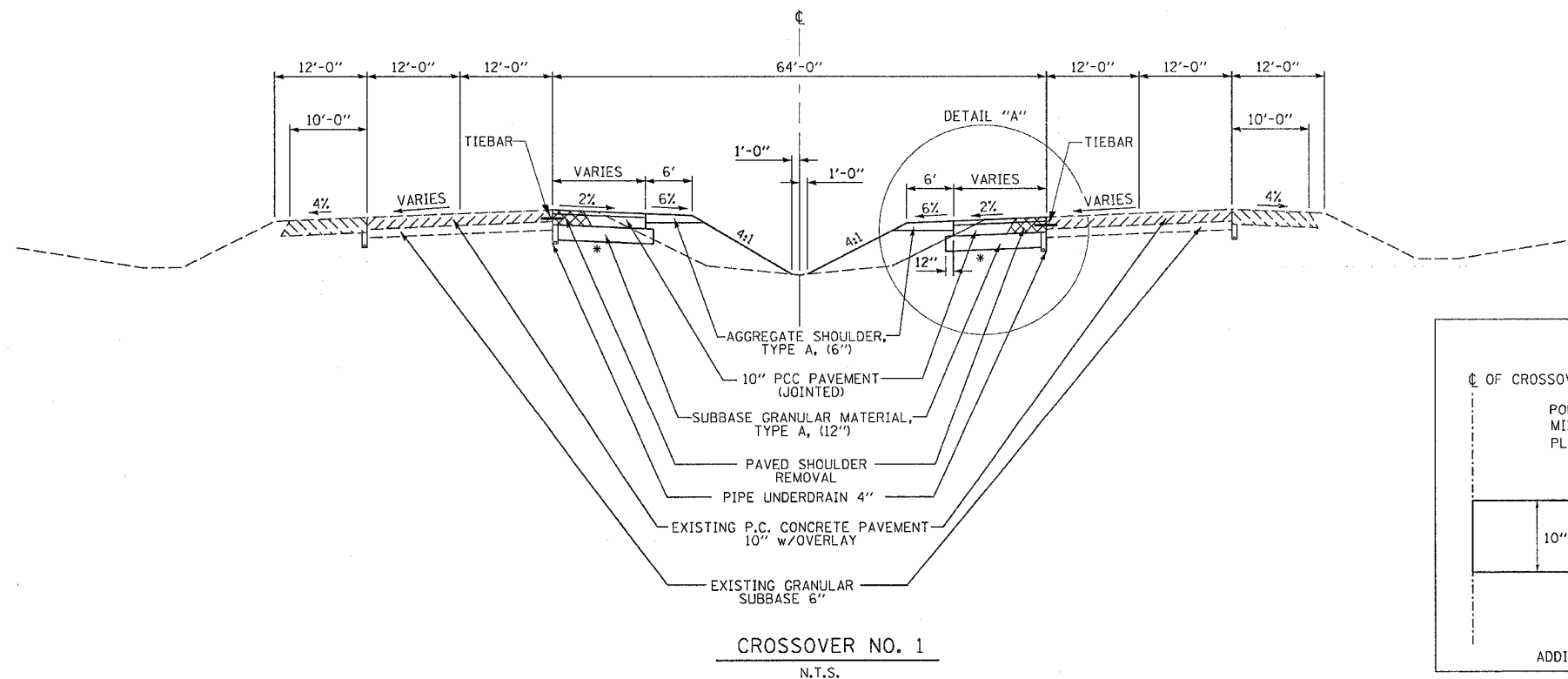


F.A.I. RTE.	SECTION	COUNTY	TOTAL SHEETS	SHEET NO.
80	(81-1M-3)	ROCK ISLAND	25	5
STA.		TO STA.		
FED. ROAD DIST. NO.	ILLINOIS	FED. AID PROJECT		

# TYPICAL SECTIONS



GEOTECHNICAL REINFORCEMENT

\* 15 FT ADJACENT TO EDGE OF EXISTING PAVEMENT

CROSSOVER NO. 2

N.T.S.

PLDT DATE = Thu Dec 14 07:42:27 2006  
 FILE NAME = c:\projects\ad080903\var080903.dgn  
 PLOT SCALE = 1/8" = 1'-0"  
 REFERENCE = REF'S