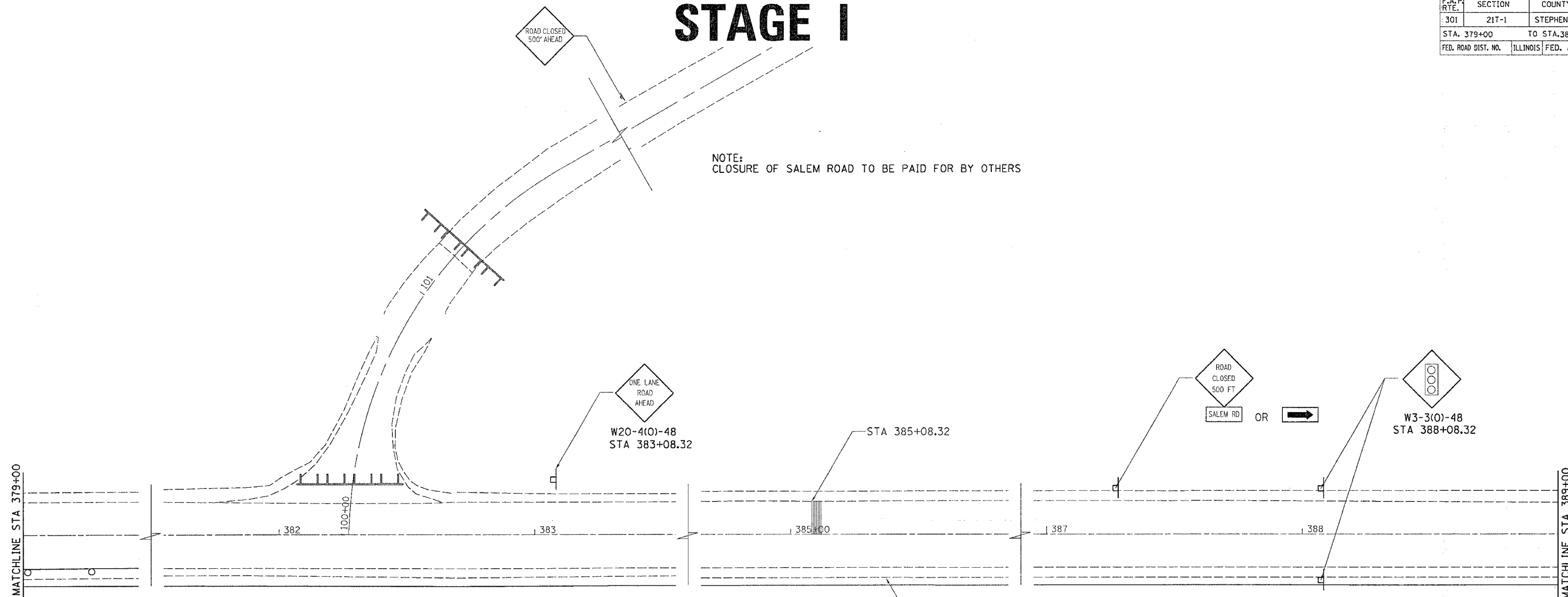


F.A.P. RTE.	SECTION	COUNTY	TOTAL SHEETS	SHEET NO.
301	21T-1	STEPHENSON	64	20
STA. 379+00		TO STA. 389+00		
FED. ROAD DIST. NO.		ILLINOIS	FED. AID PROJECT	

STAGE I

NOTE:
CLOSURE OF SALEM ROAD TO BE PAID FOR BY OTHERS






ONE LANE ROAD AHEAD
W20-4(0)-48
STA 383+08.32

ROAD CLOSED 500 FT
SALEM RD OR [arrow]

W3-3(0)-48
STA 388+08.32

2" HOT-MIX ASPHALT SURFACE COURSE MIX "C", N50.
HOT-MIX ASPHALT SHOULDERS 6"

SEE HIGHWAY STANDARDS 701321-08, & 704001-03
FOR OTHER DEVICES NOT SHOWN

-  TEMPORARY RUMBLE STRIP
-  DRUM WITH STEADY BURNING LIGHT
-  TRAFFIC SIGNAL

REVISIONS	
NAME	DATE

ILLINOIS DEPARTMENT OF TRANSPORTATION

SCALE: VERT. _____
HORIZ. _____
DATE _____

DRAWN BY _____
CHECKED BY _____

PLOT DATE = Mon Dec 11 09:11:47 2006
FILE NAME = s:\p\04\sta-21\1105\011105sta1.dgn
SCALE = 28.0000 / IN.
USER NAME = rchrsdju