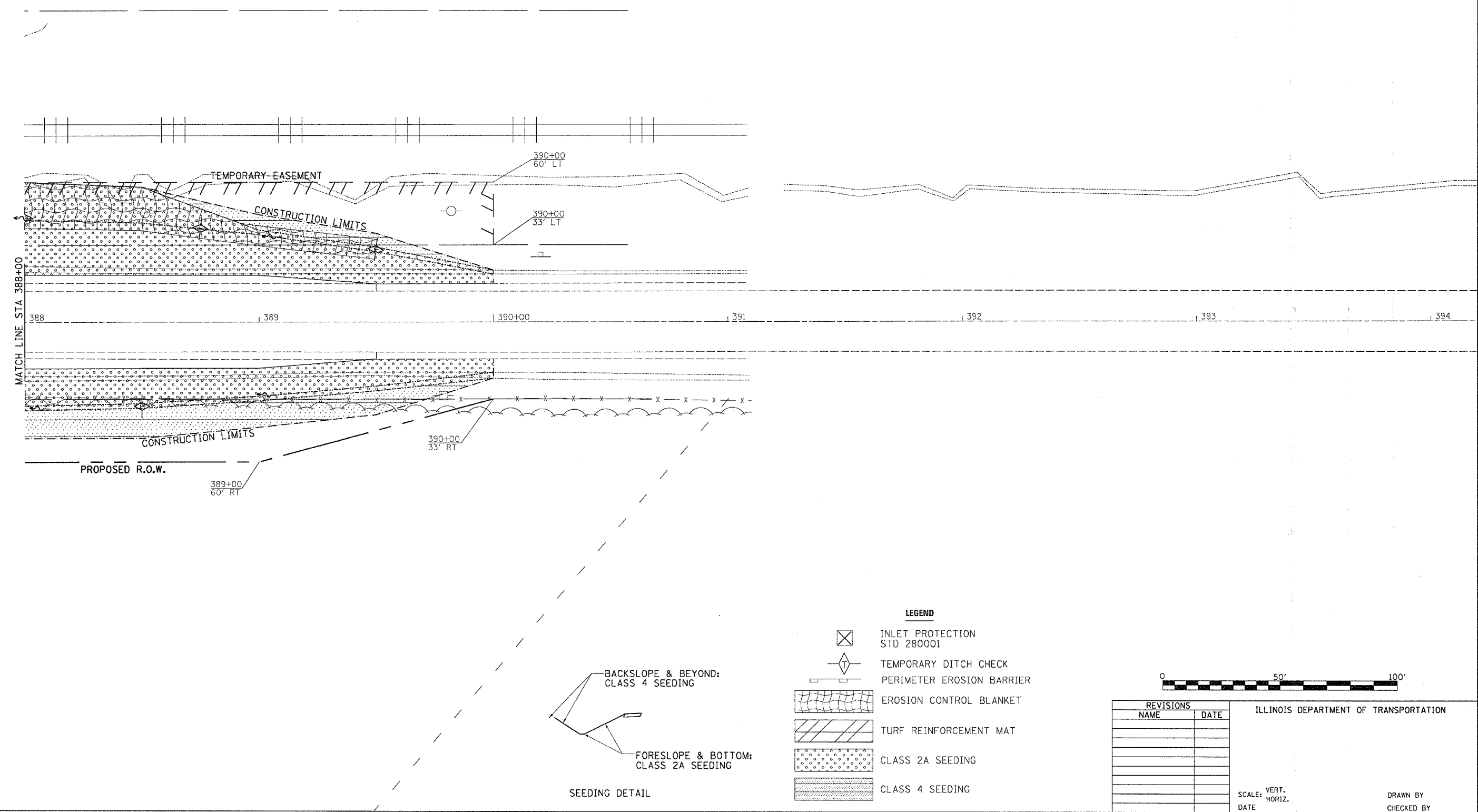



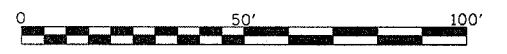
# R.O.W. & EASEMENT, EROSION CONTROL

CONTRACT NO. 64B48				
F.A. RTE.	SECTION	COUNTY	TOTAL SHEETS	SHEET NO.
301	21T-1	STEPHENSON	64	35
STA. 388+00		TO STA. 394+00		
FED. ROAD DIST. NO.	ILLINOIS	FED. AID PROJECT		



**LEGEND**

	INLET PROTECTION STD 280001
	TEMPORARY DITCH CHECK
	PERIMETER EROSION BARRIER
	EROSION CONTROL BLANKET
	TURF REINFORCEMENT MAT
	CLASS 2A SEEDING
	CLASS 4 SEEDING



REVISIONS	
NAME	DATE

ILLINOIS DEPARTMENT OF TRANSPORTATION

SCALE: VERT. \_\_\_\_\_  
 HORIZ. \_\_\_\_\_  
 DATE \_\_\_\_\_

DRAWN BY \_\_\_\_\_  
 CHECKED BY \_\_\_\_\_

PLOT DATE = Mon, Dec 11, 2001 12:00:28 PM  
 FILE NAME = c:\projects\6211185\dl1185a.dgn  
 PLOT SCALE = 28.0000" / 1" IN.  
 USER NAME = rnkeshj

## R.O.W. & EASEMENT, EROSION CONTROL