

F.A.S. RTE.	SECTION	COUNTY	TOTAL SHEETS	SHEET NO.
1197	(110BR-1)M	Whiteside	10	1

INDEX OF SHEETS

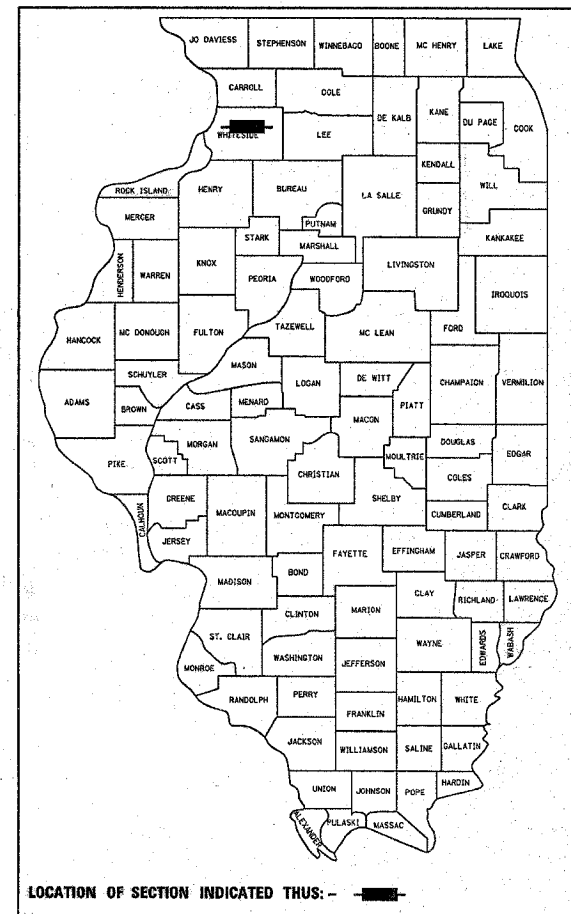
1. Cover Sheet
2. Summary of Quantities, General Notes
3. Typical Sections
4. General Plan
5. Pier 3 Elevation
6. -10. Cross Sections

STATE OF ILLINOIS
DEPARTMENT OF TRANSPORTATION
DIVISION OF HIGHWAYS

PROPOSED
HIGHWAY PLANS

FAS ROUTE 1197 (US 30)
SECTION (110BR-1)M
WHITESIDE COUNTY

D-92-014-06



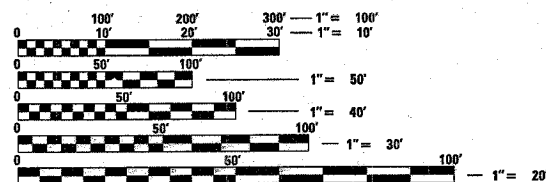
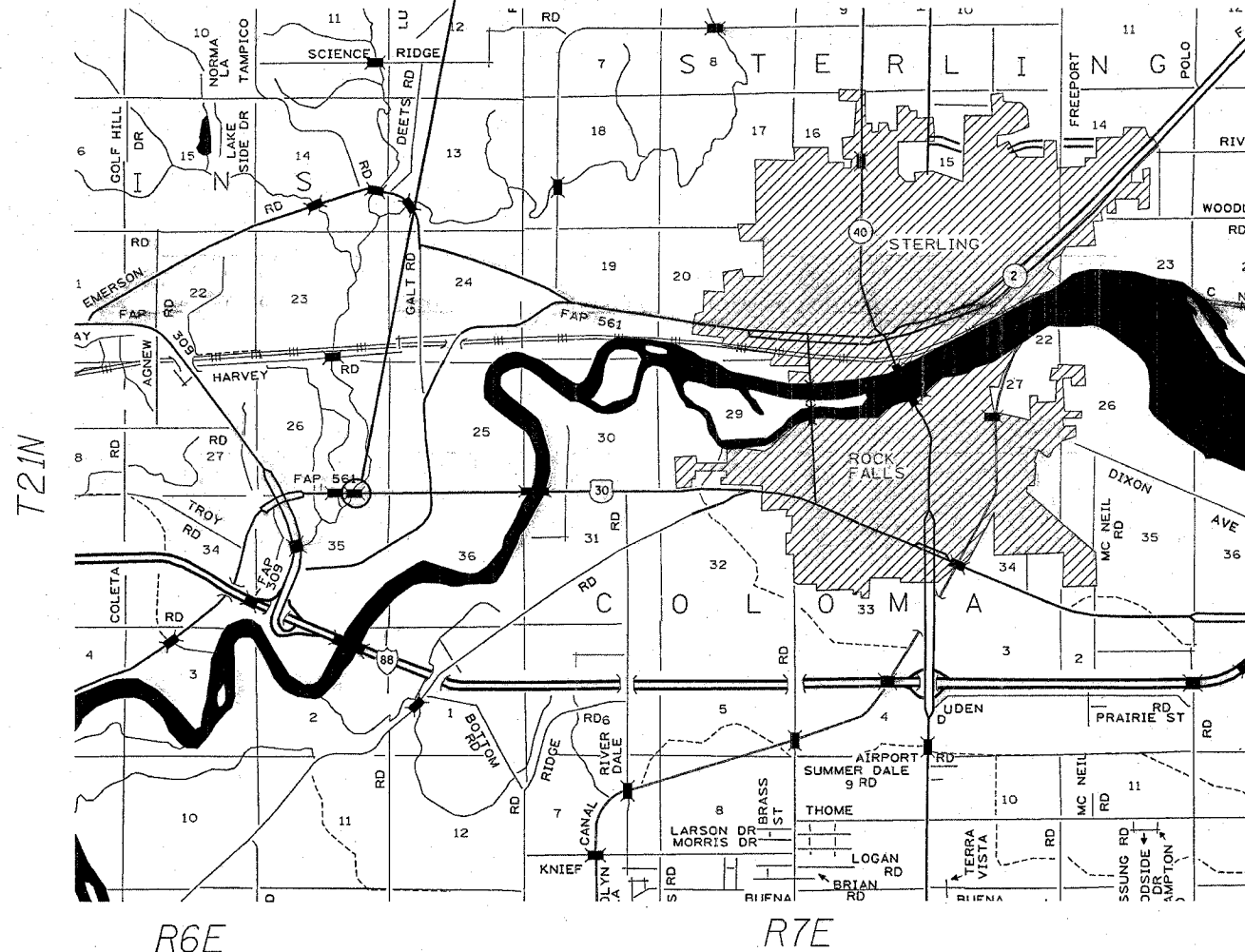
LOCATION OF SECTION INDICATED THUS: - ■ -

STANDARDS

- 701006-02 Off-Road Operations, 2L, 2W, 4.5 m (15') to 600 mm (24') From Pavement Edge
- 701301-02 Lane Closure, 2L, 2W, Short Time Operations

C-92-016-06

Project Location
 Structure Number 098-0033



FULL SIZE PLANS HAVE BEEN PREPARED USING STANDARD ENGINEERING SCALES. REDUCED SIZED PLANS WILL NOT CONFORM TO STANDARD SCALES. IN MAKING MEASUREMENTS ON REDUCED PLANS, THE ABOVE SCALES MAY BE USED.

J.U.L.I.E.
 JOINT UTILITY LOCATION INFORMATION FOR EXCAVATION
 1-800-892-0123

CONTRACT NO. 64B93

STATE OF ILLINOIS
 DEPARTMENT OF TRANSPORTATION
 DIVISION OF HIGHWAYS

SUBMITTED December 20, 2006
Joseph E. Conover
 DEPUTY DIRECTOR OF HIGHWAYS, REGION ENGINEER

February 2, 2007
Eric E. Harman
 ENGINEER OF DESIGN AND ENVIRONMENT

February 2, 2007
Milton R. Sees, P.E.
 DIRECTOR OF HIGHWAYS, CHIEF ENGINEER

PRINTED BY THE AUTHORITY
OF THE STATE OF ILLINOIS