

F.A.P. RTE.	SECTION	COUNTY	TOTAL SHEETS	SHEET NO.
545	114T-1		118	1

* CARROLL & OGLE

+1
119 total sheets

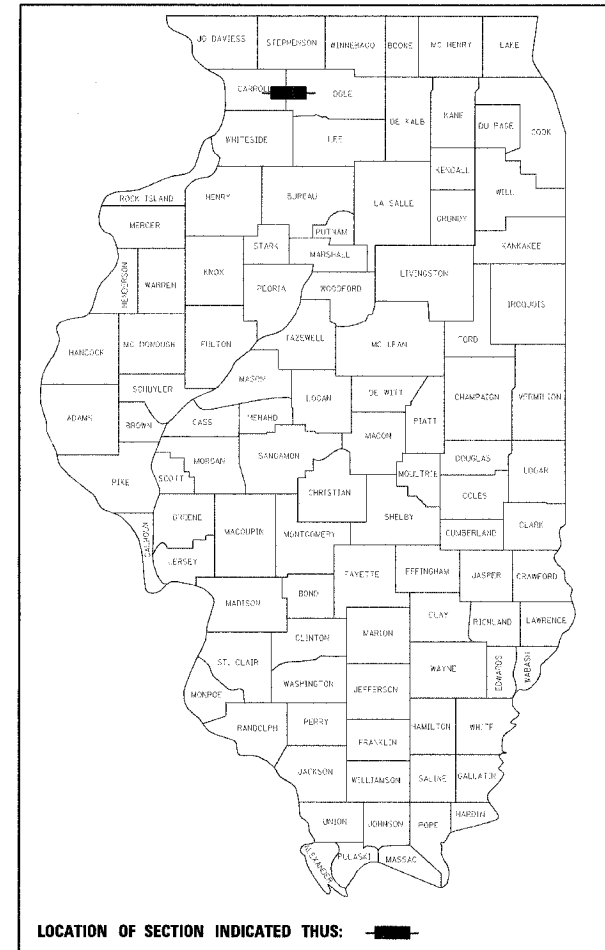
STATE OF ILLINOIS
DEPARTMENT OF TRANSPORTATION
DIVISION OF HIGHWAYS

**PROPOSED
HIGHWAY PLANS**

FAP ROUTE 545 (IL 72)
SECTION 114T-1
PROJECT: ACF-0545(003)
CARROLL & OGLE COUNTIES
REMOVE AND REPLACE SIX BOX CULVERTS
C-92-031-07

FOR INDEX OF SHEETS, SEE SHEET NO. 2

DESIGN DESIGNATION
CARROLL COUNTY:
390 (2027) - RURAL MINOR ARTERIAL
OGLE COUNTY:
430 (2027) - RURAL MINOR ARTERIAL



PROJECT ENGINEER
MASOOD AHMED

SQUAD LEADER
SAMEER (SAM) A. ABDULLAH
(815) 284-5935

GREGORY R. BRUMM
DLZ ILLINOIS, INC.
(847) 640-0840

PROP. S.N. 008-1090
STA. 244+43.50
REMOVE EXISTING 10' x 0' BOX CULVERT
AND CONSTRUCT 2 CELL 10' x 5' BOX CULVERT
PROJECT BEGINS STA. 241+15.29
PROJECT ENDS STA. 246+18.05

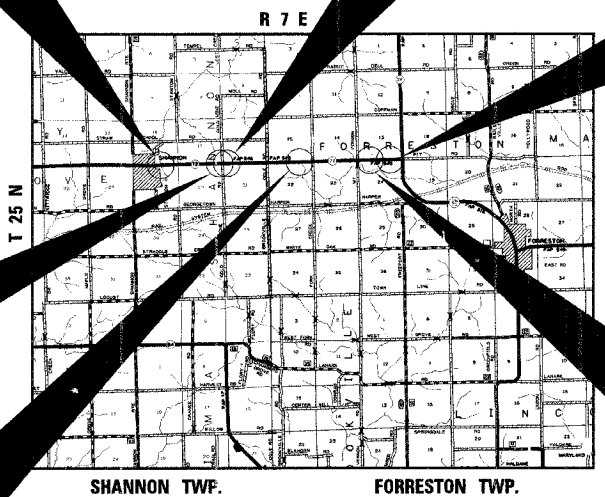
PROP. S.N. 008-1091
STA. 322+38.25
REMOVE EXISTING 8' x 5' BOX CULVERT
AND CONSTRUCT 2 CELL 7' x 4' BOX CULVERT
PROJECT BEGINS STA. 320+34.75
PROJECT ENDS STA. 325+10.25

PROP. S.N. 071-1152
STA. 145+06.61
REMOVE EXISTING DOUBLE 6' x 5' BOX CULVERT
AND CONSTRUCT 2 CELL 8' x 4' BOX CULVERT
PROJECT BEGINS STA. 142+86.12
PROJECT ENDS STA. 148+91.73

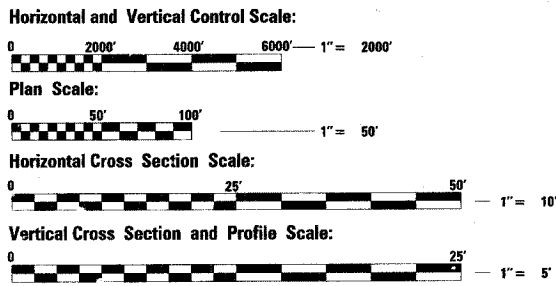
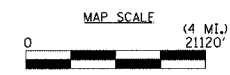
PROP. S.N. 008-1092
STA. 313+79.80
REMOVE EXISTING 10' x 5' BOX CULVERT
AND CONSTRUCT 2 CELL 8' x 4' BOX CULVERT
PROJECT BEGINS STA. 310+05.82
PROJECT ENDS STA. 316+16.08

PR. P. S.N. 071-1151
STA. 121+43.48
REMOVE EXISTING DOUBLE 7' x 4' BOX CULVERT
AND CONSTRUCT 5 CELL 6' x 3' BOX CULVERT
PROJECT BEGINS STA. 118+89.29
PROJECT ENDS STA. 124+37.92

PROP. S.N. 071-1150
STA. 38+85.17
REMOVE EXISTING 6' x 4.5' BOX CULVERT
AND CONSTRUCT 2 CELL 5' x 3' BOX CULVERT
PROJECT BEGINS STA. 35+76.20
PROJECT ENDS STA. 41+16.83



GROSS LENGTH PROJECT = 3,283.39 FEET = 0.622 MILES
NET LENGTH PROJECT = 3,283.39 FEET = 0.622 MILES



FULL SIZE PLANS HAVE BEEN PREPARED USING STANDARD ENGINEERING SCALES. REDUCED SIZED PLANS WILL NOT CONFORM TO STANDARD SCALES. IN MAKING MEASUREMENTS ON REDUCED PLANS, THE ABOVE SCALES MAY BE USED.

J.U.L.I.E.
JOINT UTILITY LOCATION INFORMATION FOR EXCAVATION
1-800-892-0123

ROADWAY AND STRUCTURES DESIGNED BY



GREGORY R. BRUMM
REGISTERED PROFESSIONAL ENGINEER OF ILLINOIS
SEAL

Signature: Gregory R. Brumm
H-30-07
EXPIRES

WAYNE A. TRICE
REGISTERED STRUCTURAL ENGINEER OF ILLINOIS
SEAL

Signature: Wayne A. Trice
H-30-08
EXPIRES

STATE OF ILLINOIS
DEPARTMENT OF TRANSPORTATION
DIVISION OF HIGHWAYS

SUBMITTED December 15 20 06

Joseph E. Carver
DEPUTY DIRECTOR OF HIGHWAYS, REGION ENGINEER

February 20 07
Eric E. Harwood
ENGINEER OF DESIGN AND ENVIRONMENT

February 2 20 07
Milton R. Seay, P.E.
DIRECTOR OF HIGHWAYS, CHIEF ENGINEER

**PRINTED BY THE AUTHORITY
OF THE STATE OF ILLINOIS**

CONTRACT NO. 64C31

SHANNON TOWNSHIP SECTION 16 - 21
FORRESTON TOWNSHIP SECTION 13, 15, 22, 24

CARROLL & OGLE COUNTIES

SECTION 114T-1

ROUTE : FAP ROUTE 545 (IL 72)