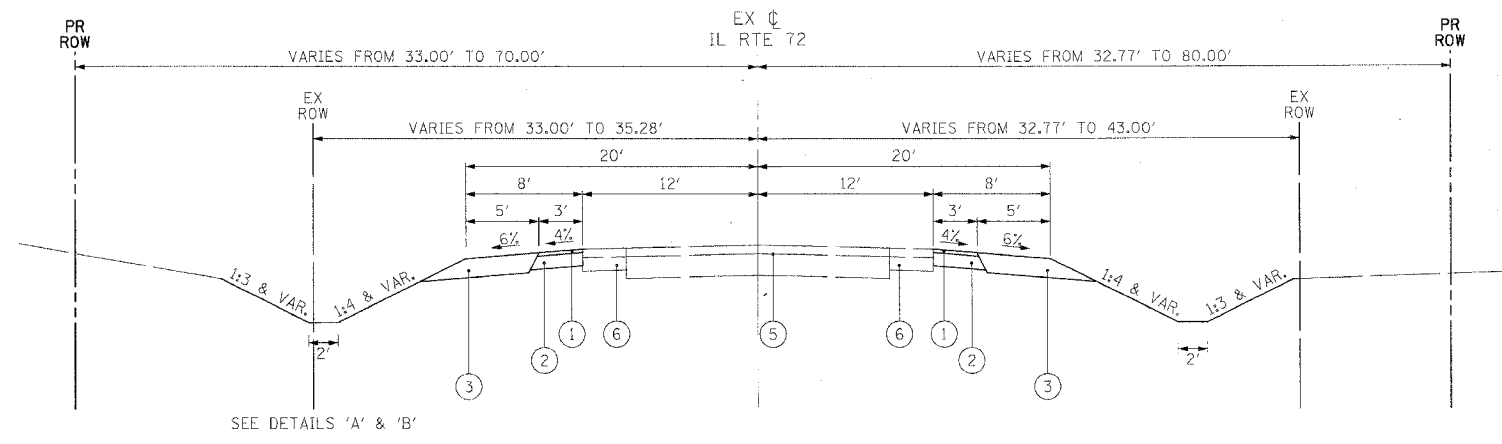


F.A.P. RTE.	SECTION	COUNTY	TOTAL SHEETS	SHEET NO.
545	114T-1		118	5
STA.		TO STA.		
FED. ROAD DIST. NO.		ILLINOIS FED. AID PROJECT		
CARROLL & OGLE				

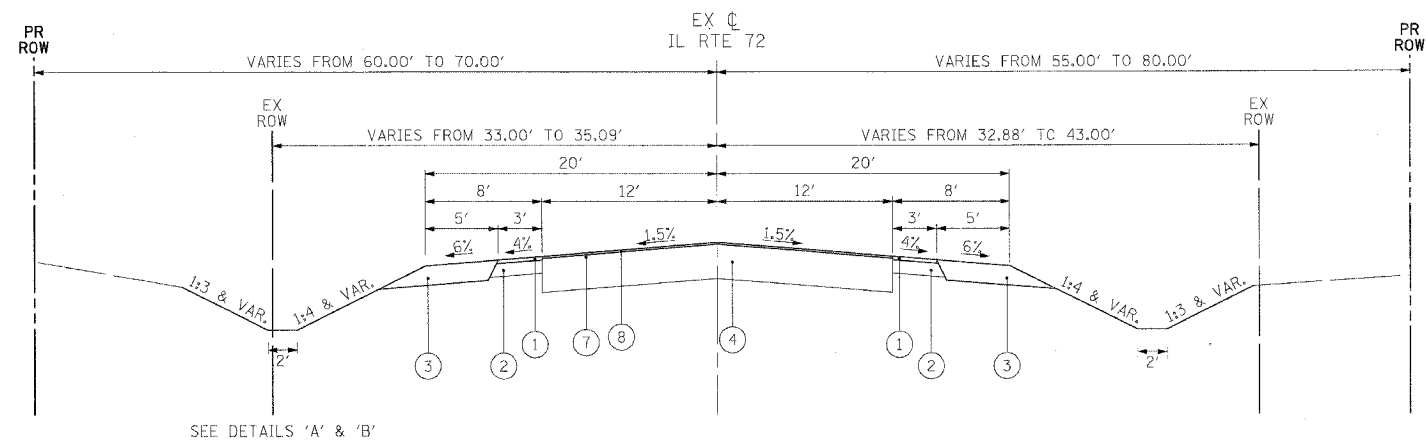


SEE DETAILS 'A' & 'B'

PROPOSED TYPICAL SECTION - IL RTE 72

STA. 241+15.29 TO STA. 244+15.00	STA. 35+76.20 TO STA. 38+45.00
STA. 244+75.00 TO STA. 246+18.05	STA. 39+25.00 TO STA. 41+16.83
STA. 310+05.82 TO STA. 313+55.00	STA. 118+89.29 TO STA. 121+10.00
STA. 314+05.00 TO STA. 316+16.08	STA. 121+80.00 TO STA. 124+37.92
STA. 320+34.75 TO STA. 321+75.00	STA. 142+86.12 TO STA. 144+80.00
STA. 323+00.00 TO STA. 325+10.25	STA. 145+35.00 TO STA. 148+91.73

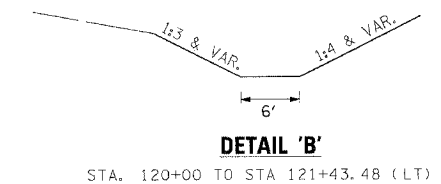
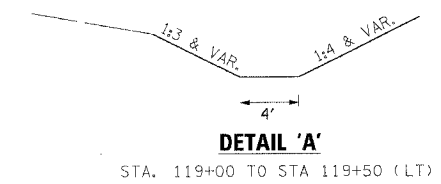
- PROPOSED LEGEND**
- ① 2 1/2" HOT-MIX ASPHALT SURFACE COURSE MIX "C", N50
 - ② HOT-MIX ASPHALT SHOULDERS, 5 1/2"
 - ③ 8" AGGREGATE SHOULDERS, TYPE A
 - ④ CLASS C PATCHES, TYPE IV, 13"
 - ⑤ EXISTING PAVEMENT WITH OVERLAY
 - ⑥ EXISTING HMA BASE COURSE
 - ⑦ 1" LEVELING BINDER (MACHINE METHOD), N50
 - ⑧ 1 1/2" HOT-MIX ASPHALT SURFACE COURSE MIX "C", N50



SEE DETAILS 'A' & 'B'

PROPOSED TYPICAL SECTION - IL RTE 72 @ PROPOSED CULVERTS

STA. 244+15.00 TO STA. 244+75.00	STA. 38+45.00 TO STA. 39+25.00
STA. 313+55.00 TO STA. 314+05.00	STA. 121+10.00 TO STA. 121+80.00
STA. 321+75.00 TO STA. 323+00.00	STA. 144+80.00 TO STA. 145+35.00



PLOT DATE = #DATE#
FILE NAME = #FILE#
PLOT SCALE = #SCALE#
USER NAME = #USER#

REVISIONS	
NAME	DATE

ILLINOIS DEPARTMENT OF TRANSPORTATION
IL RTE 72 BOX CULVERT REPLACEMENTS
TYPICAL SECTIONS

SCALE: VERT. _____
HORIZ. _____

DATE _____ DRAWN BY _____
CHECKED BY _____