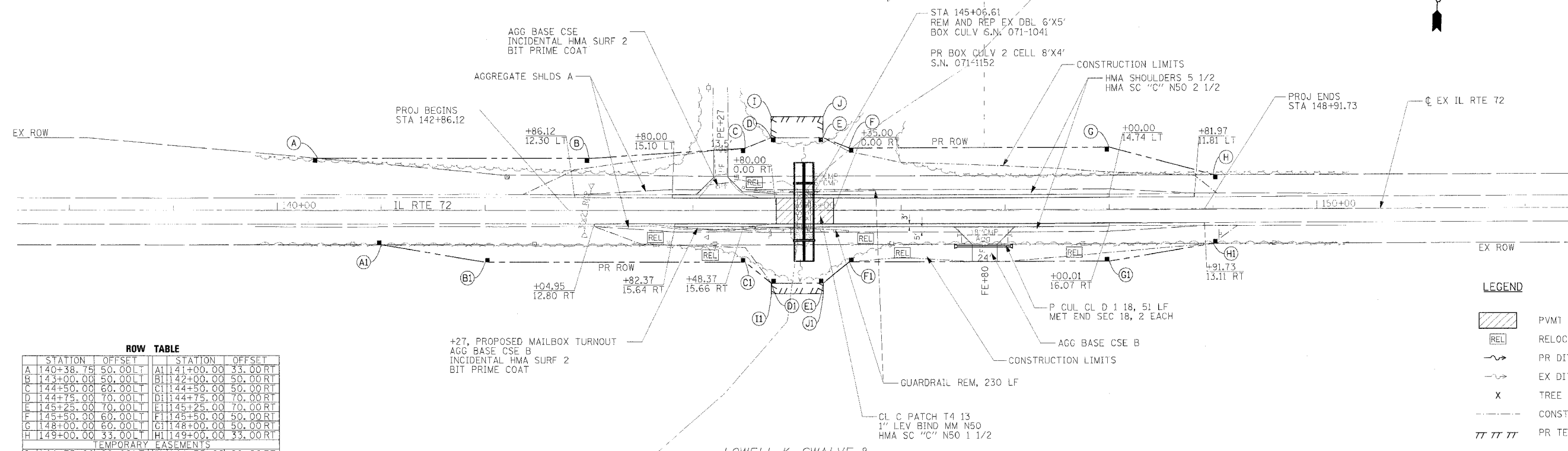


CRAIG W. GREENFIELD, ET AL

DEAN E. WOLF & LAVONNE M. WOLF



F.A.P. RTE.	SECTION	COUNTY	TOTAL SHEETS	SHEET NO.
545	1141-1	*	118	18
STA. 137+50.00 TO STA. 152+50.00				
FED. ROAD DIST. NO. ILLINOIS FED. AID PROJECT				
* CARROLL & OGLE				

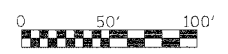


**ROW TABLE**

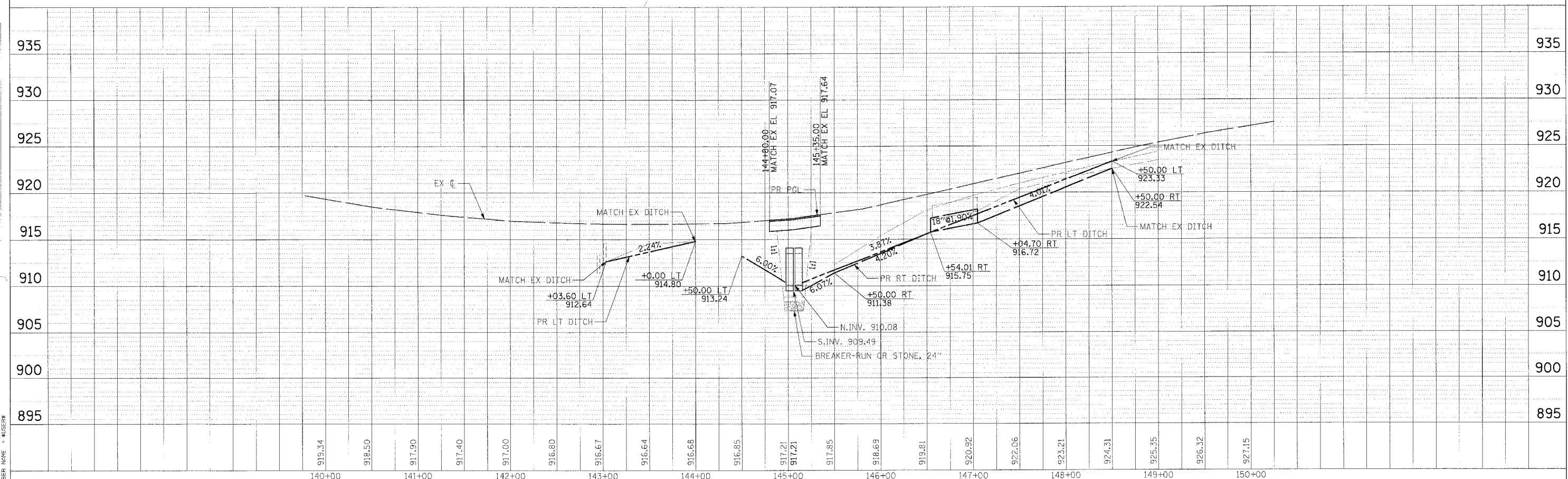
STATION	OFFSET	STATION	OFFSET
A	140+38.75 50.00LT	A1	141+00.00 33.00RT
B	143+00.00 50.00LT	B1	142+00.00 50.00RT
C	144+50.00 60.00LT	C1	144+50.00 50.00RT
D	144+75.00 70.00LT	D1	144+75.00 70.00RT
E	145+25.00 70.00LT	E1	145+25.00 70.00RT
F	145+50.00 60.00LT	F1	145+50.00 50.00RT
G	148+00.00 60.00LT	G1	148+00.00 50.00RT
H	149+00.00 33.00LT	H1	149+00.00 33.00RT
TEMPORARY EASEMENTS			
I	144+75.00 90.00LT	I1	144+75.00 80.00RT
J	145+25.00 90.00LT	J1	145+25.00 80.00RT

**LEGEND**

- PVMT REM
- RELOCATED BY OTHERS
- PR DITCH FL
- EX DITCH FL
- TREE REM
- CONSTRUCTION LIMITS
- PR TEMP EASEMENT



LOWELL K. SWALVE & LORRAINE E. SWALVE



DATE: \_\_\_\_\_  
BY: \_\_\_\_\_  
CHECKED: \_\_\_\_\_  
DATE: \_\_\_\_\_

DATE: \_\_\_\_\_  
BY: \_\_\_\_\_  
CHECKED: \_\_\_\_\_  
DATE: \_\_\_\_\_

DATE: \_\_\_\_\_  
BY: \_\_\_\_\_  
CHECKED: \_\_\_\_\_  
DATE: \_\_\_\_\_