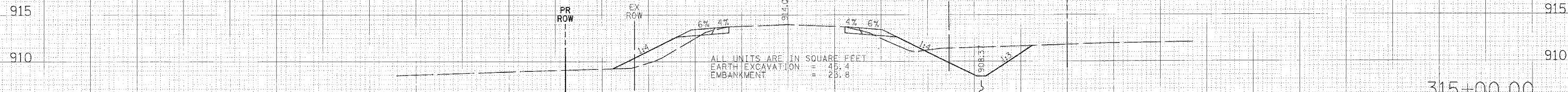
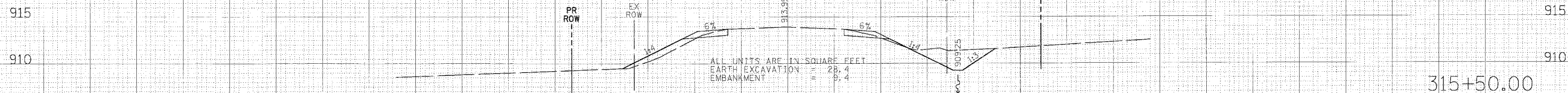
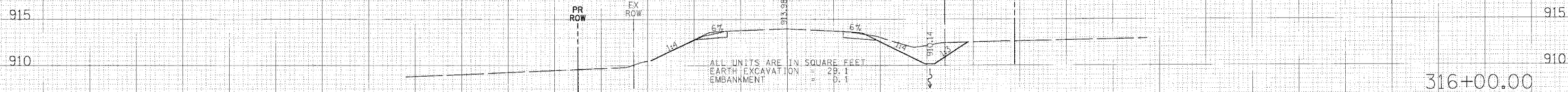


F.A.P. RTE.	SECTION	COUNTY	TOTAL SHEETS	SHEET NO.
545	114T-1	*	118	89
STA. 315+00.00		TO STA. 316+00.00		
FED. ROAD DIST. NO.		ILLINOIS FED. AID PROJECT		
* CARROLL & OGLE				

160 150 140 130 120 110 100 90 80 70 60 50 40 30 20 10 0 10 20 30 40 50 60 70 80 90 100 110 120 130 140 150 160



160 150 140 130 120 110 100 90 80 70 60 50 40 30 20 10 0 10 20 30 40 50 60 70 80 90 100 110 120 130 140 150 160

SURVEY:
 DATE:
 NAME:
 AREA:
 SHEET:

SURVEY:
 DATE:
 NAME:
 AREA:
 SHEET:

PLOT DATE:
 FILE NAME:
 PLOT SCALE:
 USER NAME: