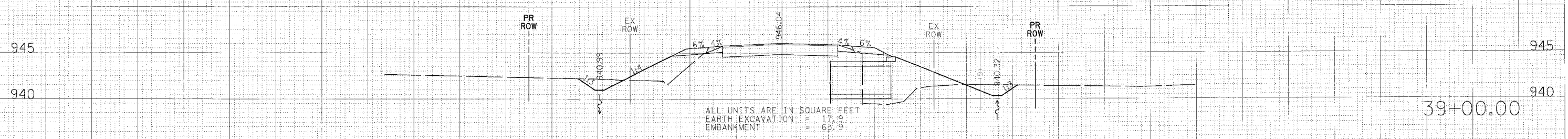
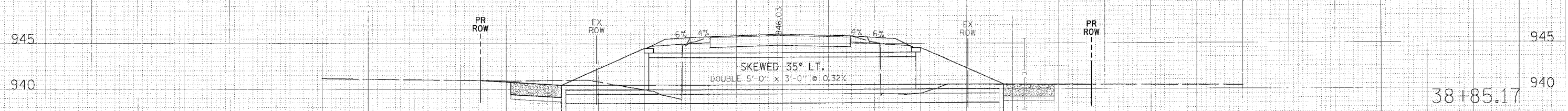


F.A.P. NO.	SECTION	COUNTY	TOTAL SHEETS	SHEET NO.
545	114T-1	*	118	98
STA. 38+00.00		TO STA. 39+00.00		
FED. ROAD DIST. NO.		ILLINOIS FED. AID PROJECT		
* CARROLL & OGLE				

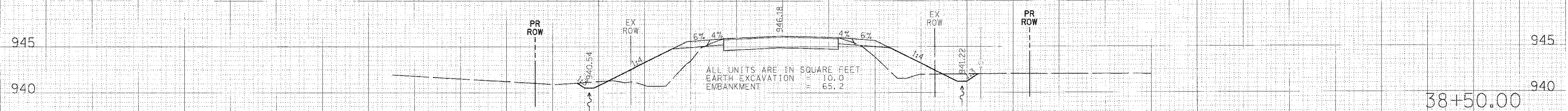
160 150 140 130 120 110 100 90 80 70 60 50 40 30 20 10 0 10 20 30 40 50 60 70 80 90 100 110 120 130 140 150 160



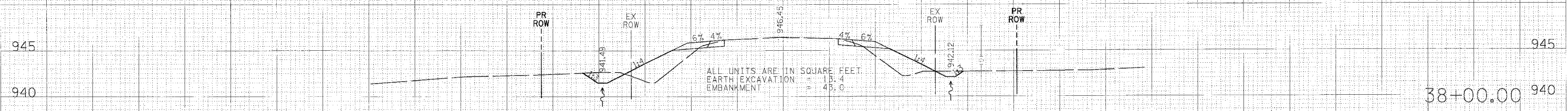
39+00.00



38+85.17



38+50.00



38+00.00

160 150 140 130 120 110 100 90 80 70 60 50 40 30 20 10 0 10 20 30 40 50 60 70 80 90 100 110 120 130 140 150 160

DATE PLOTTED: 11/11/11  
PLOT SCALE: 1" = 40'  
USER: JWB

DATE PLOTTED: 11/11/11  
PLOT SCALE: 1" = 40'  
USER: JWB

DATE PLOTTED: 11/11/11  
PLOT SCALE: 1" = 40'  
USER: JWB