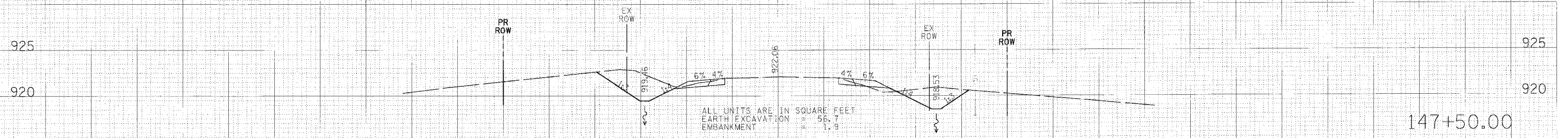
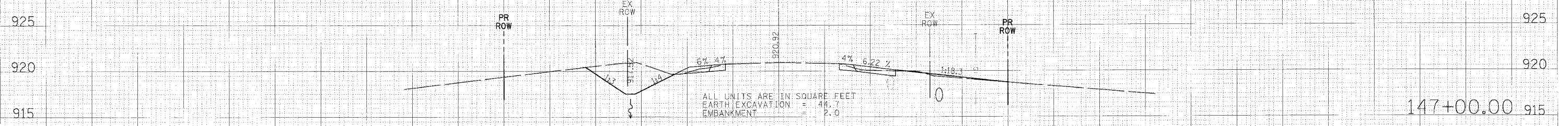


F.A.P. RTE.	SECTION	COUNTY	TOTAL SHEETS	SHEET NO.
545	114T-1	•	118	111
STA. 146+80.23		TO STA. 147+50.00		
FED. ROAD DIST. NO.		ILLINOIS FED. AID PROJECT		
• CARROLL & OGLE				

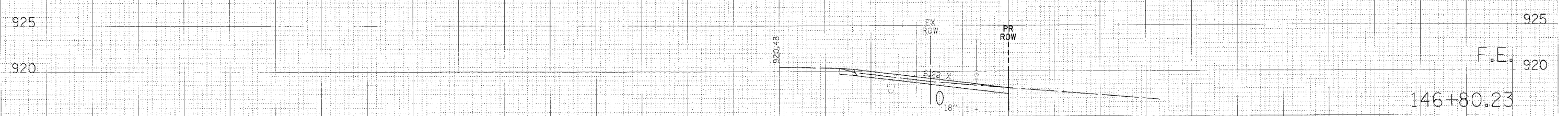
160 150 140 130 120 110 100 90 80 70 60 50 40 30 20 10 0 10 20 30 40 50 60 70 80 90 100 110 120 130 140 150 160



147+50.00



147+00.00



146+80.23

160 150 140 130 120 110 100 90 80 70 60 50 40 30 20 10 0 10 20 30 40 50 60 70 80 90 100 110 120 130 140 150 160

SURVEY
 DATE
 PROJECT
 DRAWING
 SHEET NO.
 SCALE
 USER

SURVEY
 DATE
 PROJECT
 DRAWING
 SHEET NO.
 SCALE
 USER

SURVEY
 DATE
 PROJECT
 DRAWING
 SHEET NO.
 SCALE
 USER