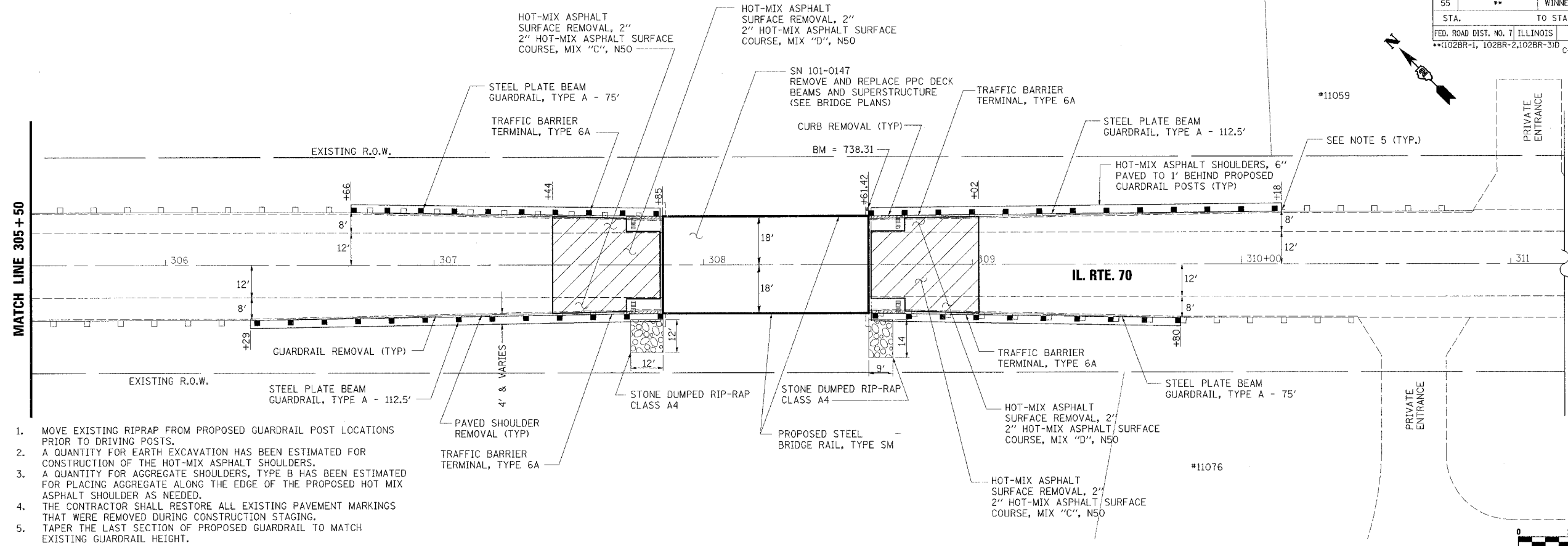



F.A.S. RTE.	SECTION	COUNTY	TOTAL SHEETS	SHEET NO.
55	**	WINNEBAGO	52	6
STA.		TO STA.		
FED. ROAD DIST. NO. 7 ILLINOIS		FED. AID PROJECT		
**102BR-1, 102BR-2, 102BR-3D		CONTRACT NO. 64C93		

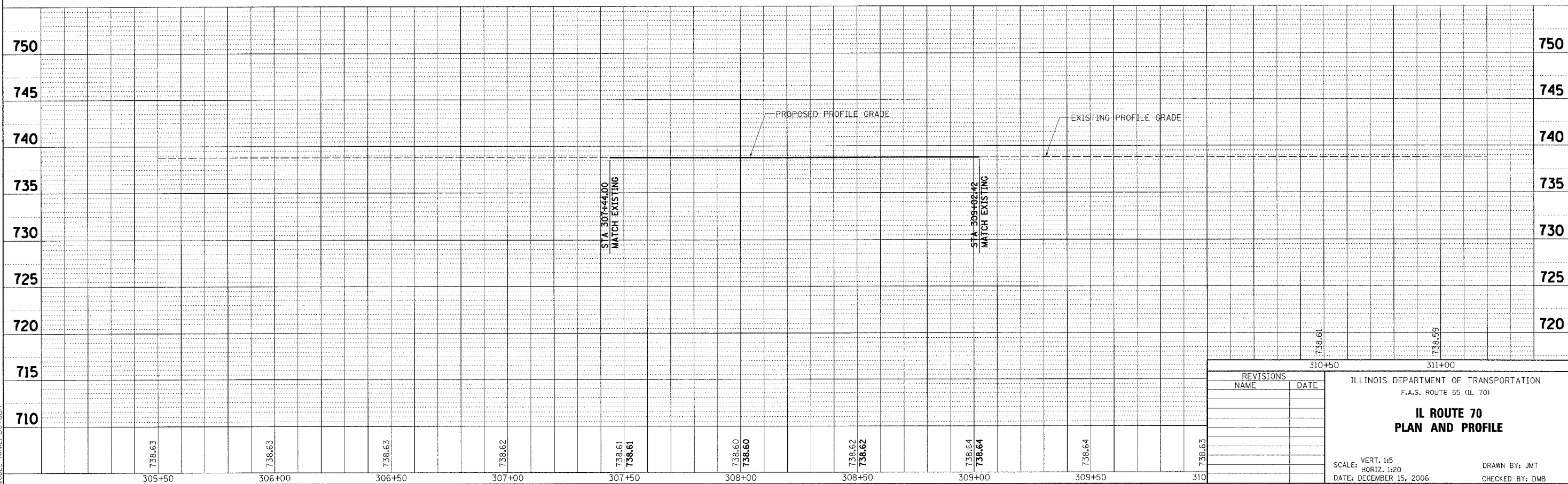


- NOTES:
1. MOVE EXISTING RIPRAP FROM PROPOSED GUARDRAIL POST LOCATIONS PRIOR TO DRIVING POSTS.
 2. A QUANTITY FOR EARTH EXCAVATION HAS BEEN ESTIMATED FOR CONSTRUCTION OF THE HOT-MIX ASPHALT SHOULDERS.
 3. A QUANTITY FOR AGGREGATE SHOULDERS, TYPE B HAS BEEN ESTIMATED FOR PLACING AGGREGATE ALONG THE EDGE OF THE PROPOSED HOT MIX ASPHALT SHOULDER AS NEEDED.
 4. THE CONTRACTOR SHALL RESTORE ALL EXISTING PAVEMENT MARKINGS THAT WERE REMOVED DURING CONSTRUCTION STAGING.
 5. TAPER THE LAST SECTION OF PROPOSED GUARDRAIL TO MATCH EXISTING GUARDRAIL HEIGHT.



PLAN	SURVEYED	BY	DATE
NOTE BOOK	ADJUSTED		
NO.	NO.		

PROFILE	SURVEYED	BY	DATE
NOTE BOOK	ADJUSTED		
NO.	NO.		



REVISIONS	
NAME	DATE

ILLINOIS DEPARTMENT OF TRANSPORTATION
 F.A.S. ROUTE 55 (IL 70)
**IL ROUTE 70
 PLAN AND PROFILE**
 SCALE: VERT. 1:5
 HORIZ. 1:20
 DATE: DECEMBER 15, 2006
 DRAWN BY: JMT
 CHECKED BY: DMB

PLOT SCALE: 1:20
 PLOT DATE: 12/14/2006
 PLOT TIME: 10:53:20 PM
 PLOT FILE: I:\102BR-1\102BR-3D\102BR-3D.dwg
 MODEL NAME: D:\102BR-3D.dwg