F.A.S. RTE.	SECTION	COUNTY	TOTAL SHEETS	SHEET NO.
55	(102BR-1,102BR-2, 102BR-3) D	WINNEBAGO	52	8
STA.	TO STA.			
FED. ROAD DIST. NO. 7	ILLINOIS	FED. AID PROJECT		

CONTRACT NO. 64C93

STAGE 1

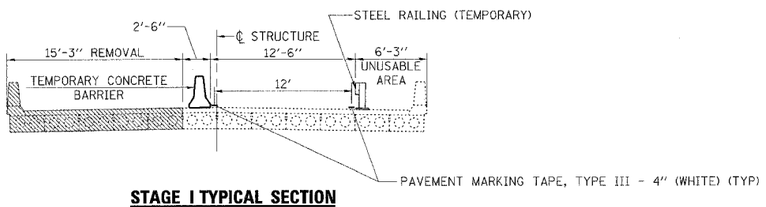

STAGE I TYPICAL SECTION

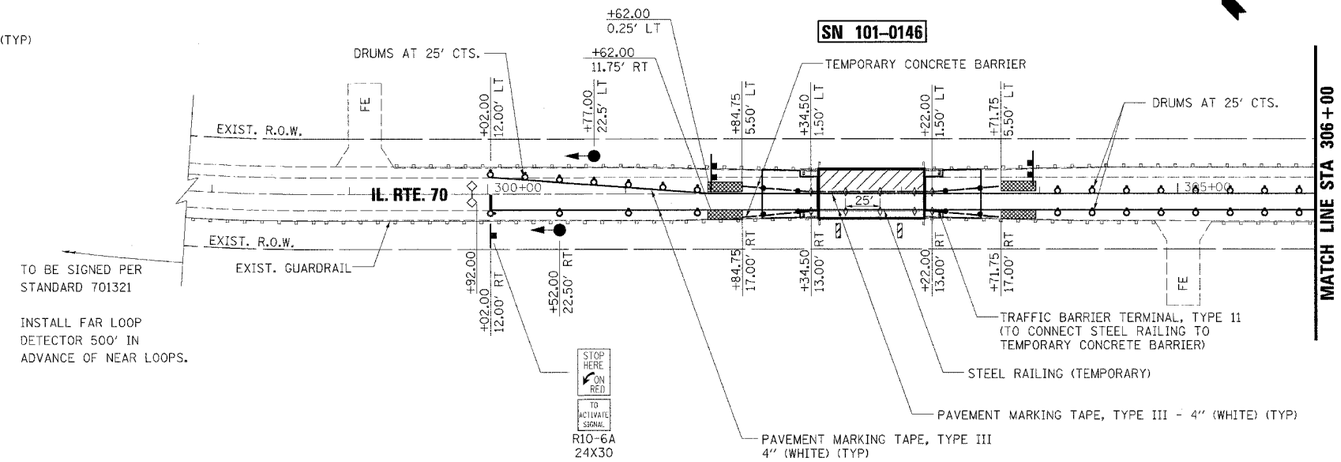

SEQUENCE OF OPERATIONS						
PHASE	A			B		
INTERVAL	1	2	3	4	5	6
EASTBOUND IL RTE 70 LEFT SIGNAL AND RIGHT SIGNAL AT STA. 1300+02	G	Y	R	R	R	R
WESTBOUND IL RTE 70 LEFT SIGNAL AND RIGHT SIGNAL AT STA. 1310+89	R	R	R	G	Y	R

NOTES: 1. TRAFFIC SIGNALS AT SN 101-0146 AND SN 101-0147 SHALL OPERATE AS ONE SIGNAL.
2. CALL KRISTIE NYDEREK WITH DISTRICT 2 TRAFFIC AT (815) 284-5474 2 WEEKS BEFORE INSTALLING TEMPORARY SIGNAL.

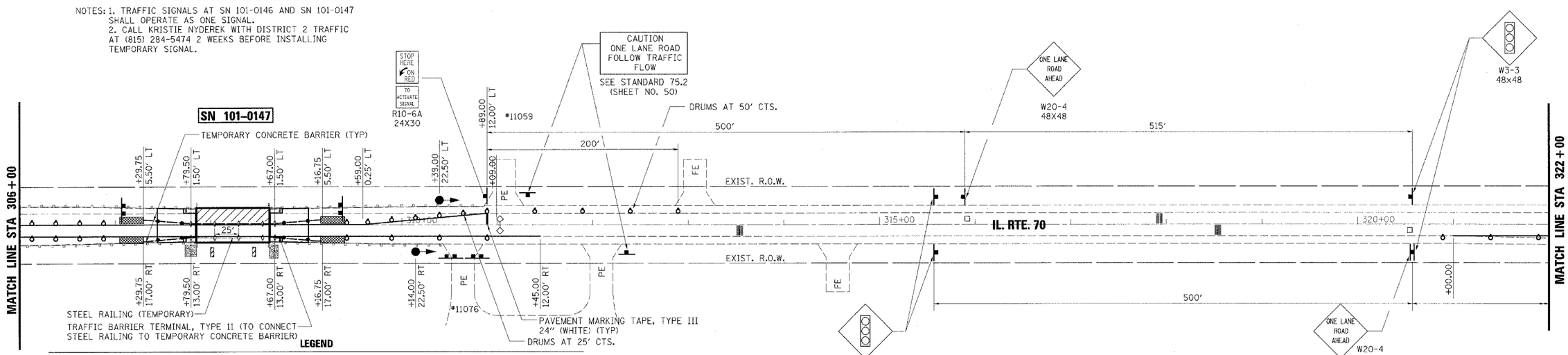

LEGEND

- WORK ZONE
- SIGN
- DRUM WITH STEADY BURNING LIGHT
- TRAFFIC SIGNAL
- INDUCTION LOOP DETECTOR
- TYPE III BARRICADE
- DOUBLE VERTICAL PANEL
- DOUBLE VERTICAL PANEL
- TYPE C BIDIRECTIONAL REFLECTOR
- TEMPORARY CONCRETE BARRIER
- IMPACT ATTENUATOR, TEMPORARY (NON-REDIRECTIVE) TEST LEVEL 3
- STEADY BURNING LIGHTS AND DOUBLE VERTICAL PANELS
- STEEL RAILING (TEMPORARY)
- TEMPORARY RUMBLE STRIP

REVISIONS	
NAME	DATE

ILLINOIS DEPARTMENT OF TRANSPORTATION
F.A.S. ROUTE 55 (INTERSTATE 70)

IL ROUTE 70
TRAFFIC CONTROL
CONSTRUCTION STAGING

SCALE: VERT. NONE HORIZ. 1"=50'
DATE: DECEMBER 15, 2006
DRAWN BY: JMC
CHECKED BY: DWB

PLAN — SURVEYED / PLOTTED / ALIGNMENT CHECKED / ALL DTM'S CHECKED / CADD FILE NAME / NOTE BOOK NO. / BY / DATE

PROFILE — SURVEYED / PLOTTED / GRADES CHECKED / ALL DTM'S CHECKED / STRUCTURE NOTATNS CHKD / NOTE BOOK NO. / BY / DATE

PLOT SCALE: 1:50
PLOT DATE: 12/14/2006
PLOT TIME: 11:56:21 PM
PLOTTED BY: JOEC
K:\IDP\2002-240\Design\7802\0_Stage1_Design
MODEL NAME: Default