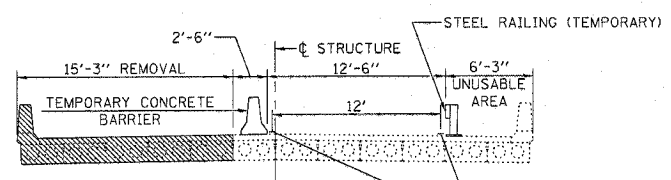
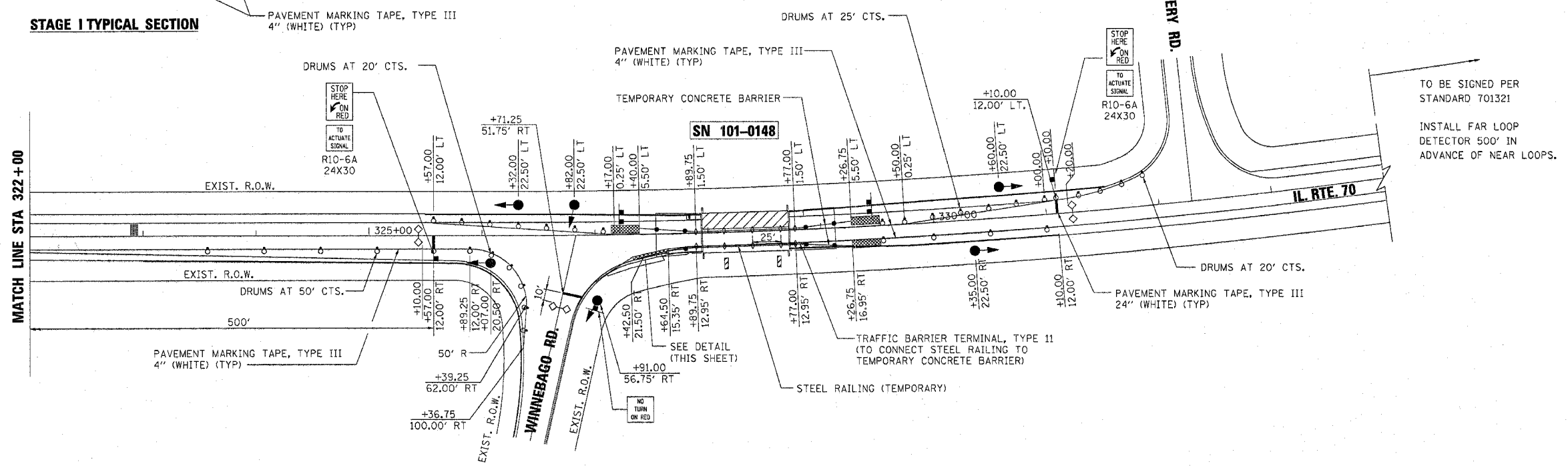


STAGE 1



STAGE I TYPICAL SECTION

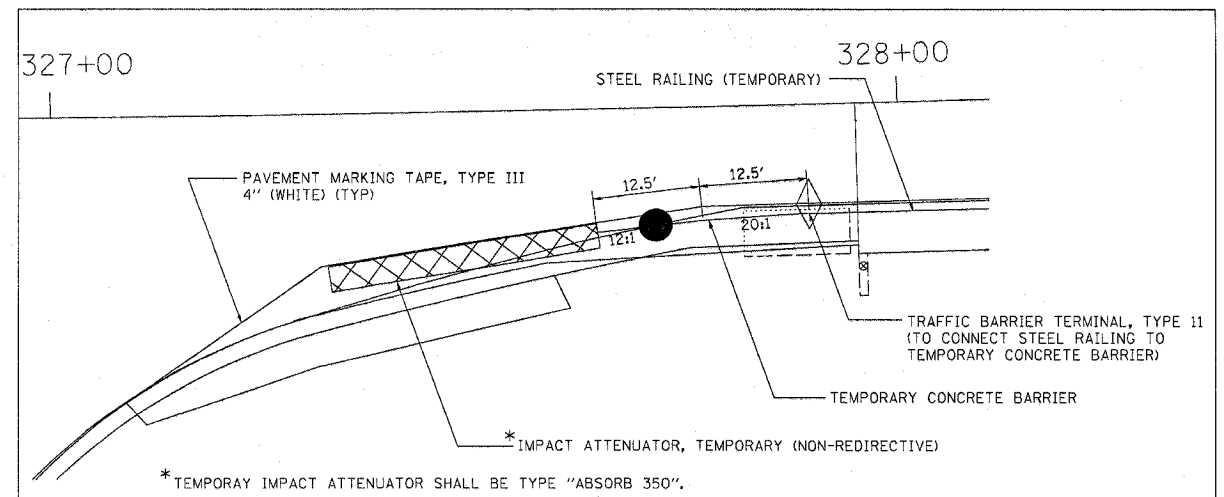


SEQUENCE OF OPERATIONS									
PHASE	A	B	C						
INTERVAL	1	2	3	4	5	6	7	8	9
EASTBOUND IL RTE 70 LEFT SIGNAL AND RIGHT SIGNAL AT STA. 1325+57	G	Y	R	R	R	R	R	R	R
WESTBOUND IL RTE 70 LEFT SIGNAL AND RIGHT SIGNAL AT STA. 1331+10	R	R	R	G	Y	R	R	R	R
NORTHBOUND WINNEBAGO RD FAR LEFT SIGNAL AND NEAR RIGHT SIGNAL	R	R	R	R	R	R	G	Y	R

NOTES: 1. CALL KRISTIE NYDEREK WITH DISTRICT 2 TRAFFIC AT (815) 284-5474 2 WEEKS BEFORE INSTALLING TEMPORARY SIGNAL.

LEGEND

- WORK ZONE
- SIGN
- DRUM WITH STEADY BURNING LIGHT
- TRAFFIC SIGNAL
- INDUCTION LOOP DETECTOR
- TYPE III BARRICADE
- DOUBLE VERTICAL PANEL
- DOUBLE VERTICAL PANEL
- TYPE C BIDIRECTIONAL REFLECTOR
- TEMPORARY CONCRETE BARRIER
- IMPACT ATTENUATOR, TEMPORARY (NON-REDIRECTIVE)
- TEST LEVEL 3
- STEADY BURNING LIGHTS AND DOUBLE VERTICAL PANELS
- STEEL RAILING (TEMPORARY)
- TEMPORARY RUMBLE STRIP



DETAIL

REVISIONS	
NAME	DATE

ILLINOIS DEPARTMENT OF TRANSPORTATION
 F.A.S. ROUTE 55 (INTERSTATE 70)
IL ROUTE 70 TRAFFIC CONTROL CONSTRUCTION STAGING
 SCALE: VERT. NONE
 HORIZ. 1"=50'
 DATE: DECEMBER 15, 2006
 DRAWN BY: JMC
 CHECKED BY: DWB

DATE	
BY	
REVISIONS	
PLANNED	
ALIGNED	
CHECKED	
DESIGNED	
NO. FILE NAME	
PLAN	
NO.	

DATE	
BY	
REVISIONS	
PROFILING	
GRADES	
CHECKED	
STRUCTURE	
NOTATIONS	
NO.	
PROFILE	
NO.	

PLOT SCALE: 52.4017' / IN
 PLOT DATE: 12/15/06
 PLOT TIME: 10:13:13 2006
 PLOTTED BY: \$USER\$
 \$FILE\$
 \$MODEL\$