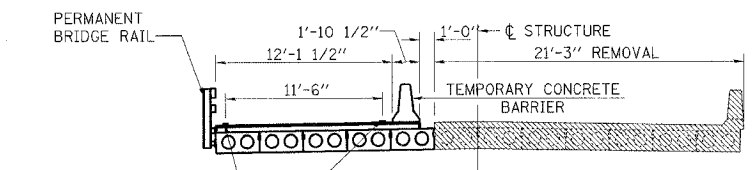


F.A.S. ROUTE	SECTION	COUNTY	TOTAL SHEETS	SHEET NO.
55	(102BR-1,102BR-2, 102BR-3) D	WINNEBAGO	52	10
STA.		TO STA.		
FED. ROAD DIST. NO. 7		ILLINOIS	FED. AID PROJECT	
CONTRACT NO. 64C93				

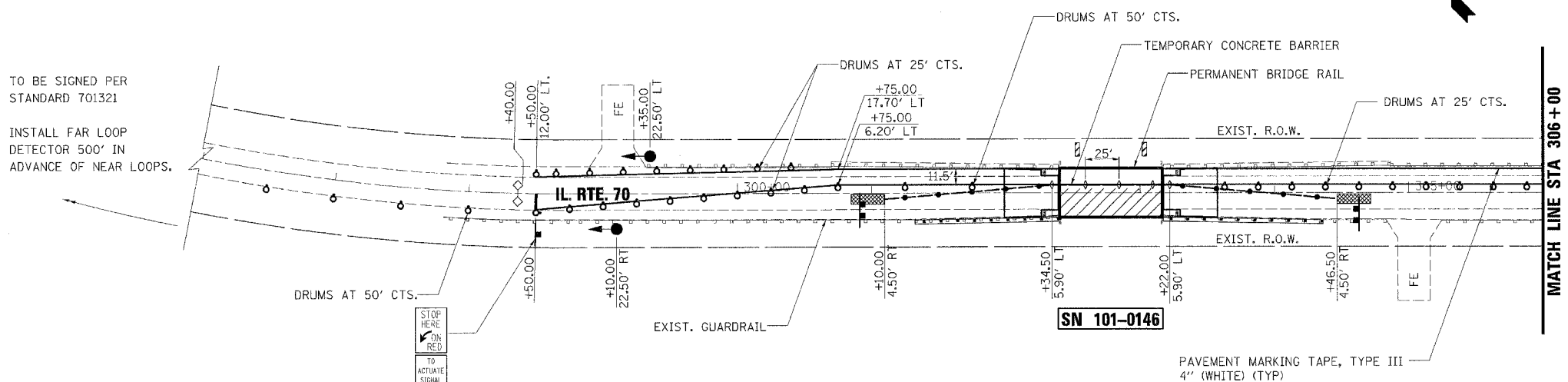
STAGE 2



STAGE II TYPICAL SECTION

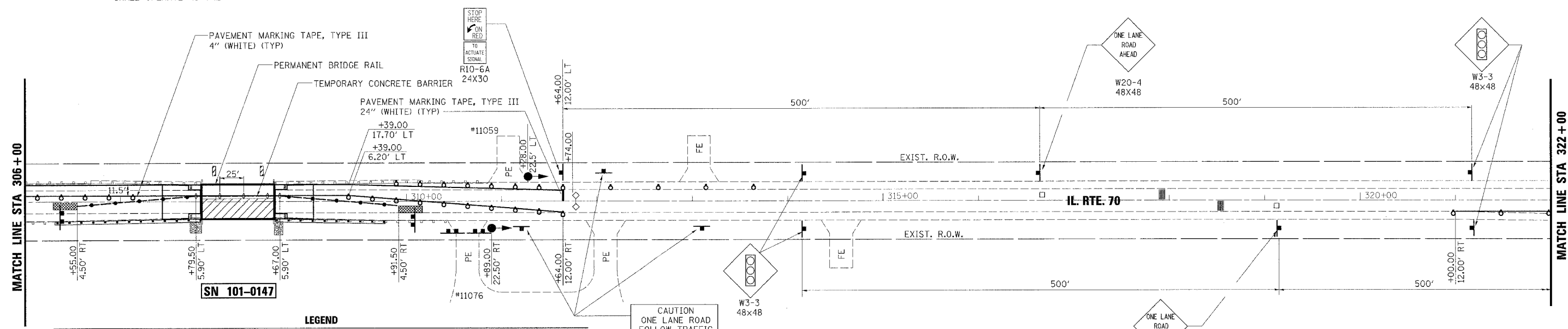
PAVEMENT MARKING TAPE, TYPE III - 4" (WHITE) (TYP)

TO BE SIGNED PER STANDARD 701321
INSTALL FAR LOOP DETECTOR 500' IN ADVANCE OF NEAR LOOPS.



SEQUENCE OF OPERATIONS						
PHASE	A	B				
INTERVAL	1	2	3	4	5	6
EASTBOUND IL RTE 70 LEFT SIGNAL AND RIGHT SIGNAL AT STA. 1300+02	G	Y	R	R	R	R
WESTBOUND IL RTE 70 LEFT SIGNAL AND RIGHT SIGNAL AT STA. 1310+89	R	R	R	G	Y	R

NOTE: TRAFFIC SIGNALS AT SN 101-0146 AND SN 101-0147 SHALL OPERATE AS ONE SIGNAL.



LEGEND

- WORK ZONE
- SIGN
- DRUM WITH STEADY BURNING LIGHT
- TRAFFIC SIGNAL
- INDUCTION LOOP DETECTOR
- TYPE III BARRICADE
- DOUBLE VERTICAL PANEL
- DOUBLE VERTICAL PANEL
- TYPE C BIDIRECTIONAL REFLECTOR
- TEMPORARY CONCRETE BARRIER
- IMPACT ATTENUATOR, TEMPORARY (NON-REDIRECTIVE) TEST LEVEL 3
- STEADY BURNING LIGHTS AND DOUBLE VERTICAL PANELS
- STEEL RAILING (TEMPORARY)
- TEMPORARY RUMBLE STRIP

CAUTION ONE LANE ROAD FOLLOW TRAFFIC FLOW
SEE STANDARD 75.2 (SHEET NO. 50)

REVISIONS	
NAME	DATE

ILLINOIS DEPARTMENT OF TRANSPORTATION
F.A.S. ROUTE 55 (INTERSTATE 70)

IL ROUTE 70 TRAFFIC CONTROL CONSTRUCTION STAGING

SCALE: VERT. NONE
HORIZ. 1"=50'
DATE: DECEMBER 15, 2006

DRAWN BY: JMC
CHECKED BY: DWB

PLAN	SURVEYED	BY	DATE
NOTE BOOK NO.	PLotted		
	Checked		
	By		

PROFILE	SURVEYED	BY	DATE
NOTE BOOK NO.	Plotted		
	Checked		
	By		

PLOT SCALE: 1"=50'
PLOT DATE: 12/14/2006
PLOT TIME: 11:38:25 PM
PLOT BY: JMC
PLOT CHECKED BY: DWB
MODEL NAME: DetOut