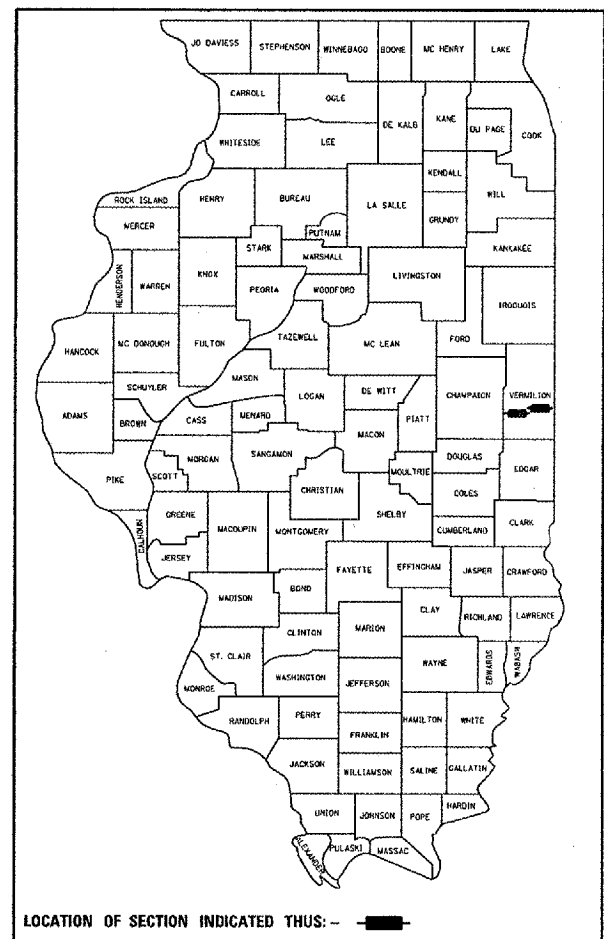


F.A.I. RTE.	SECTION	COUNTY	TOTAL SHEETS	SHEET NO.
74		VERMILION	105	1

D5 CABLE GUARD 2007-1

D-95-060-06



STATE OF ILLINOIS  
DEPARTMENT OF TRANSPORTATION  
DIVISION OF HIGHWAYS

**PROPOSED  
HIGHWAY PLANS**

FAI 74 (I-74)  
SECTION D5 CABLE GUARD 2007-1  
PROJECT HSIP-074-6 (147)216  
VERMILION COUNTY

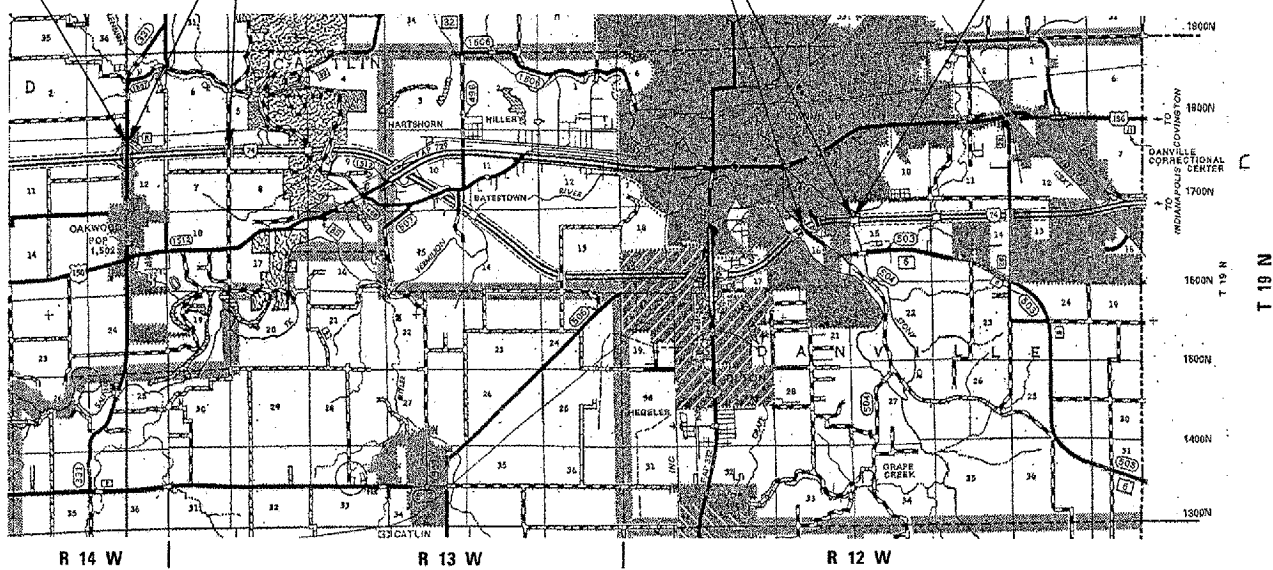
C-95-061-06

**HIGHWAY SAFETY IMPROVEMENTS**

FROM CH 10 TO TR 206 & BOWMAN AVE. TO GRIFFIN ST. IN DANVILLE

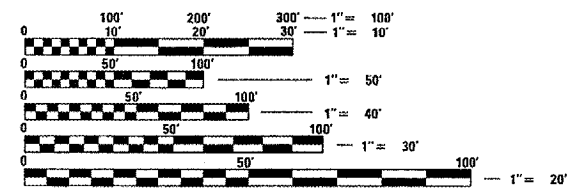
FOR INDEX OF SHEETS, SEE SHEET NO. 2  
FOR SUMMARY OF QUANTITIES, SEE SHEET NO. 4

BEGIN PROJECT D-5 CABLE GUARD 2007-1 STATION 1508+00.00  
LOCATION #1 STA. 1508+00.00 TO STA. 1575+00.00  
LOCATION #2 STA. 2002+00.00 TO STA. 2030+50.00  
END PROJECT D-5 CABLE GUARD 2007-1 STATION 2030+50.00



**CURRENT ADT**  
27,600 /2006

**DESIGN DESIGNATION**  
N/A



FULL SIZE PLANS HAVE BEEN PREPARED USING STANDARD ENGINEERING SCALES. REDUCED SIZED PLANS WILL NOT CONFORM TO STANDARD SCALES. IN MAKING MEASUREMENTS ON REDUCED PLANS, THE ABOVE SCALES MAY BE USED.

J.U.L.I.E.  
JOINT UTILITY LOCATION INFORMATION FOR EXCAVATION  
1-800-892-0123

TOTAL LENGTH OF SECTION & PROJECT = 9,550 FEET = 1.809 MILES  
NET LENGTH OF SECTION & PROJECT = 9,550 FEET = 1.809 MILES

CONTRACT NO. 70546

STATE OF ILLINOIS  
DEPARTMENT OF TRANSPORTATION  
DIVISION OF HIGHWAYS

SUBMITTED *Dec 7 20 06*

*[Signature]*  
DEPUTY DIRECTOR OF HIGHWAYS, REGION ENGINEER

*February 2, 2007*  
*[Signature]*  
INTERIM ENGINEER OF DESIGN AND ENVIRONMENT

*February 2, 2007*  
*[Signature]*  
DIRECTOR OF HIGHWAYS, CHIEF ENGINEER

**PRINTED BY THE AUTHORITY  
OF THE STATE OF ILLINOIS**

PROJECT ENGINEER: **TIM BRANDENBURG** (217)465-4181  
SQUAD LEADER: **MICHAEL LEROY**  
DESIGNER: **MICHAEL LEROY**  
DATE: 12/5/2006  
PLOT SCALE: 1/8" = 100'  
USER NAME: [unclear]