

F.A.P. RTE.	SECTION	COUNTY	TOTAL SHEETS	SHEET NO.
709	(104)PP07	CHAMPAIGN	11	1

STATE OF ILLINOIS
DEPARTMENT OF TRANSPORTATION
DIVISION OF HIGHWAYS

**PROPOSED
HIGHWAY PLANS**

FAP ROUTE 709 (U.S. 136)

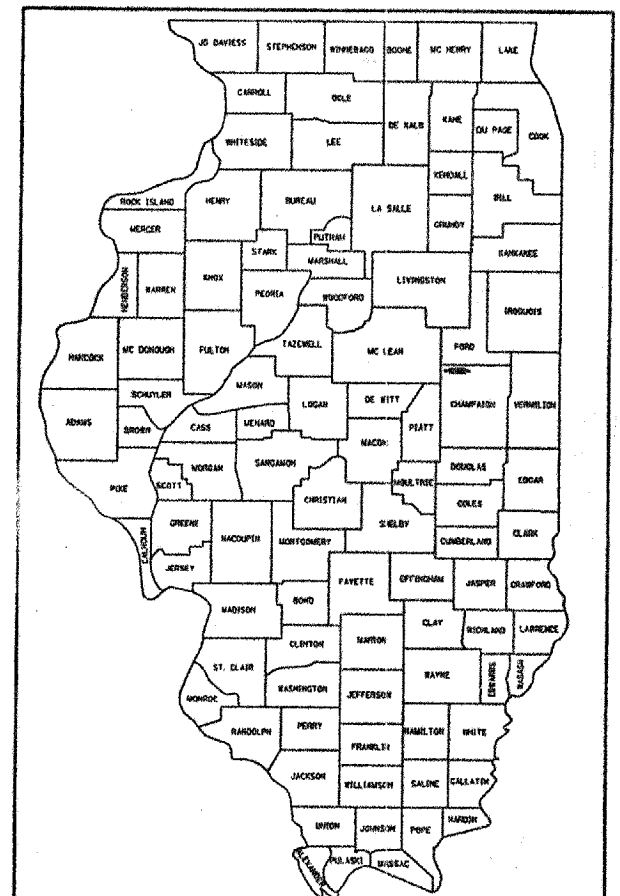
SECTION (104)PP07

CHAMPAIGN COUNTY

MCLEAN CO. LINE TO WCL OF FISHER

C-95-071-06
MICROSURFACING

D-95-071-06



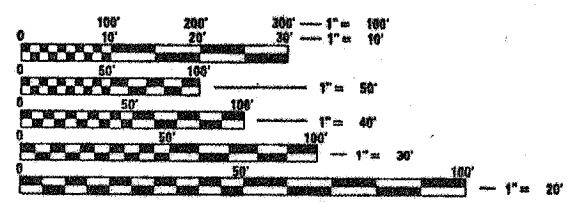
LOCATION OF SECTION INDICATED THUS: - [Symbol] -

FOR INDEX OF SHEETS, SEE SHEET NO. 2
FOR SUMMARY OF QUANTITIES, SEE SHEET NO. 4

PROJECT ENGINEER: KENSIL GARNETT
SQUAD LEADER: ROBERT M. NELSON

CURRENT ADT
2,700 (2006) SU = 5.5% MU = 4.5%

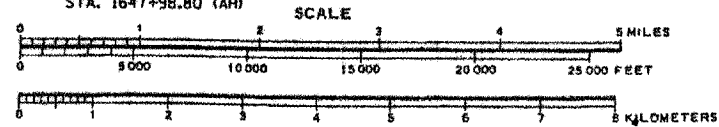
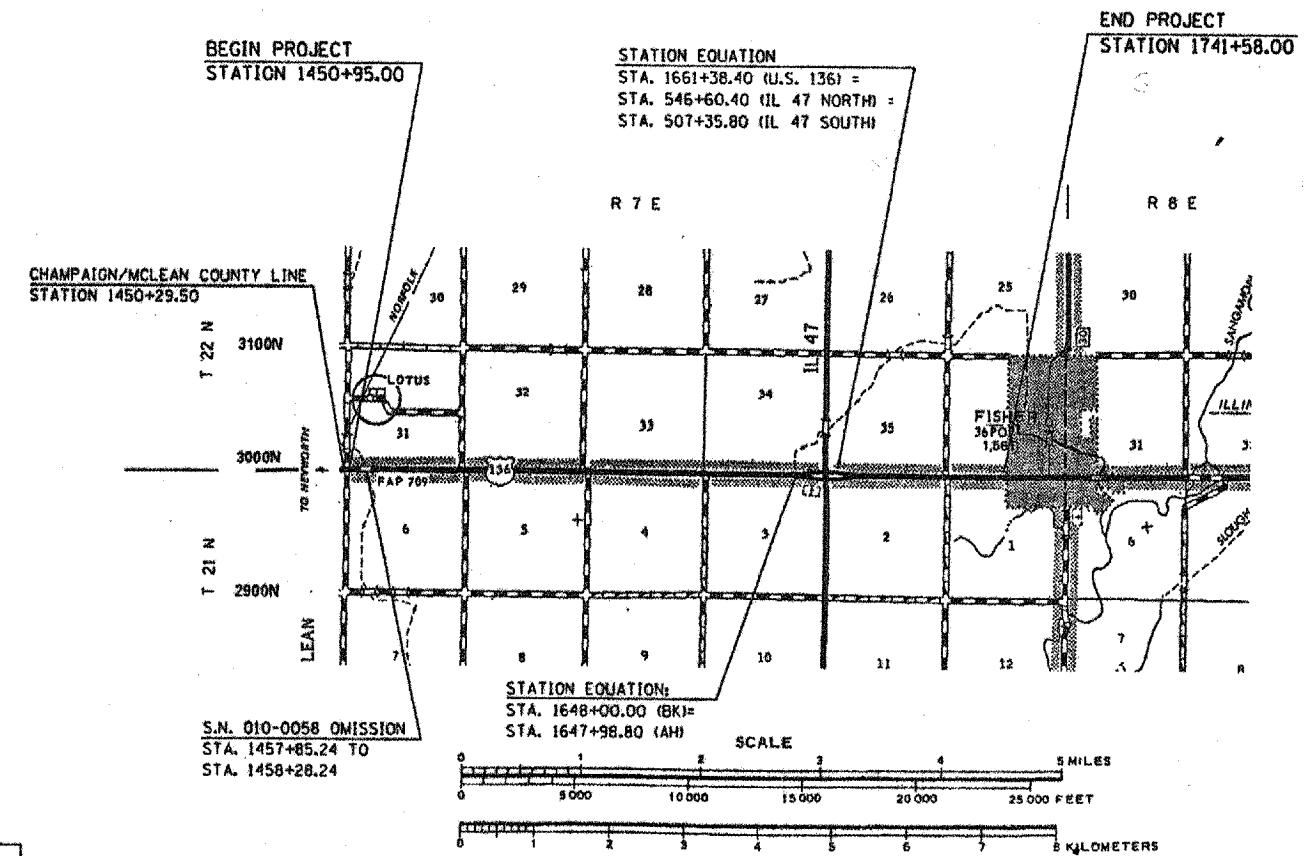
DESIGN DESIGNATION
MINOR ARTERIAL



FULL SIZE PLANS HAVE BEEN PREPARED USING STANDARD ENGINEERING SCALES. REDUCED SIZED PLANS WILL NOT CONFORM TO STANDARD SCALES. IN MAKING MEASUREMENTS ON REDUCED PLANS, THE ABOVE SCALES MAY BE USED.

J.U.L.I.E.
JOINT UTILITY LOCATION INFORMATION FOR EXCAVATION
1-800-892-0123 BROWN, EAST BEND, NEWCOMB & CONDIT TOWNSHIPS

CONTRACT NO. 70557



TOTAL LENGTH OF SECTION & PROJECT = 29,064.20 FEET = 5.505 MILES
NET LENGTH OF SECTION & PROJECT = 29,021.20 FEET = 5.496 MILES

STATE OF ILLINOIS
DEPARTMENT OF TRANSPORTATION
DIVISION OF HIGHWAYS

SUBMITTED *02/27/07* 20 06
[Signature]
DEPUTY DIRECTOR OF HIGHWAYS, REGION ENGINEER

February 2, 2007
[Signature]
ENGINEER OF DESIGN AND ENVIRONMENT

February 2, 2007
[Signature]
DIRECTOR OF HIGHWAYS, CHIEF ENGINEER

**PRINTED BY THE AUTHORITY
OF THE STATE OF ILLINOIS**

PLOT DATE: 12/15/2006
FILE NAME: C:\p07\70557\plan.dgn
PLOT SCALE: 43.2553
USER NAME: plarson