

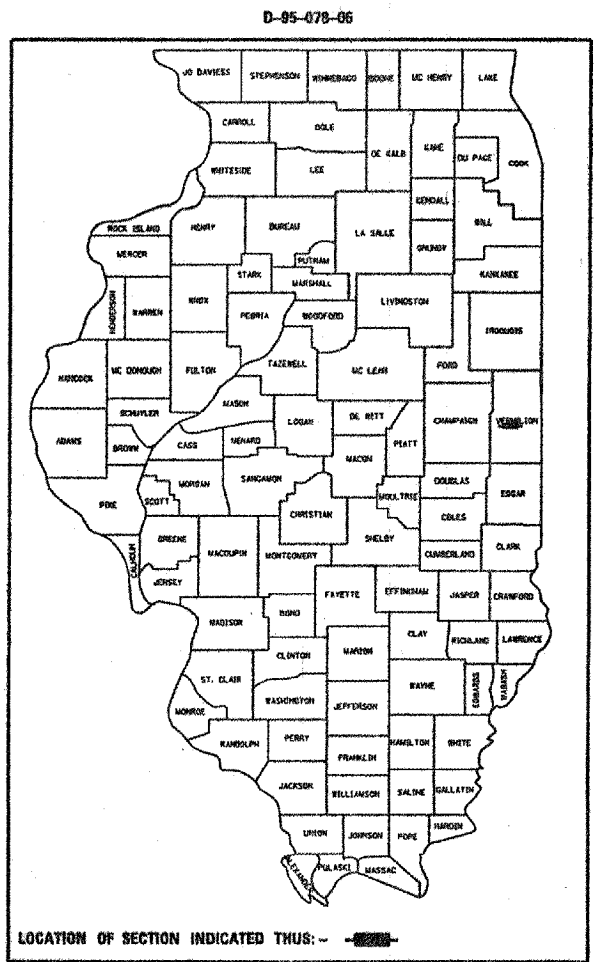
F.A.I. RTE.	SECTION	COUNTY	TOTAL SHEETS	SHEET NO.
74		VERMILION	8	1

D5 CRACK & JOINT SEAL 2007-1

STATE OF ILLINOIS
DEPARTMENT OF TRANSPORTATION
DIVISION OF HIGHWAYS

**PROPOSED
HIGHWAY PLANS**

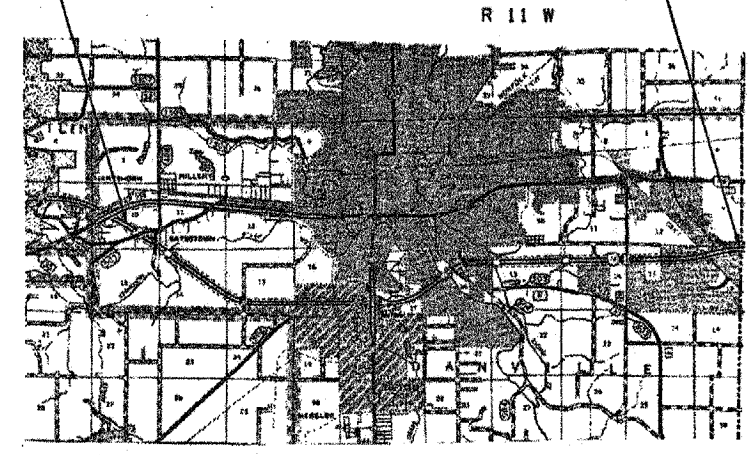
SECTION D5 CRACK & JOINT SEAL 2007-1
F.A.I. - 74, STA. 1720+00 EB & WB TO STA. 2331+13.24 INDIANA STATE LINE



C-95-078-06
ROUT & SEAL CRACKS

SECTION D5 CRACK & JOINT SEAL 2006-1
BEGINS @ STATION 1720+00.00

SECTION D5 CRACK & JOINT SEAL 2006-1
ENDS @ STATION 2231+13.24



SEE SHEET 3
FOR OMISSIONS

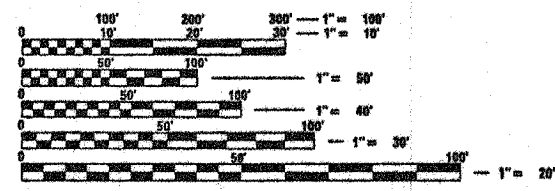


TOTAL LENGTH OF SECTION = 51,113.24 FT. = 9.681 MILES
NET LENGTH OF SECTION = 46,841.68 FT. = 8.872 MILES

FOR INDEX OF SHEETS, SEE SHEET NO. 2
FOR SUMMARY OF QUANTITIES, SEE SHEET NO. 5

CURRENT ADT
28,500 (2005)

DESIGN DESIGNATION
N/A



FULL SIZE PLANS HAVE BEEN PREPARED USING STANDARD ENGINEERING SCALES. REDUCED SIZED PLANS WILL NOT CONFORM TO STANDARD SCALES. IN MAKING MEASUREMENTS ON REDUCED PLANS, THE ABOVE SCALES MAY BE USED.

J.U.L.I.E.
JOINT UTILITY LOCATION INFORMATION FOR EXCAVATION
1-800-892-0123

STATE OF ILLINOIS
DEPARTMENT OF TRANSPORTATION
DIVISION OF HIGHWAYS

SUBMITTED DEC 22 2006

[Signature]
DEPUTY DIRECTOR OF HIGHWAYS, REGION ENGINEER

February 2, 2007
[Signature]
ENGINEER OF DESIGN AND ENVIRONMENT

February 2, 2007
[Signature]
DIRECTOR OF HIGHWAYS, CHIEF ENGINEER

**PRINTED BY THE AUTHORITY
OF THE STATE OF ILLINOIS**

PLOT DATE = 12/19/2006
 FILE NAME = c:\projects\74507806 (v8)\70563plan.dgn
 PLOT SCALE = 43.2355 / 7
 USER NAME = p10r10r10
 DESIGNER: MATTHEW W. MURPHY
 SQUAD LEADER: ROBERT M. NELSON
 PROJECT ENGINEER: KENSIL A. GARNETT
 (217) 465-4181