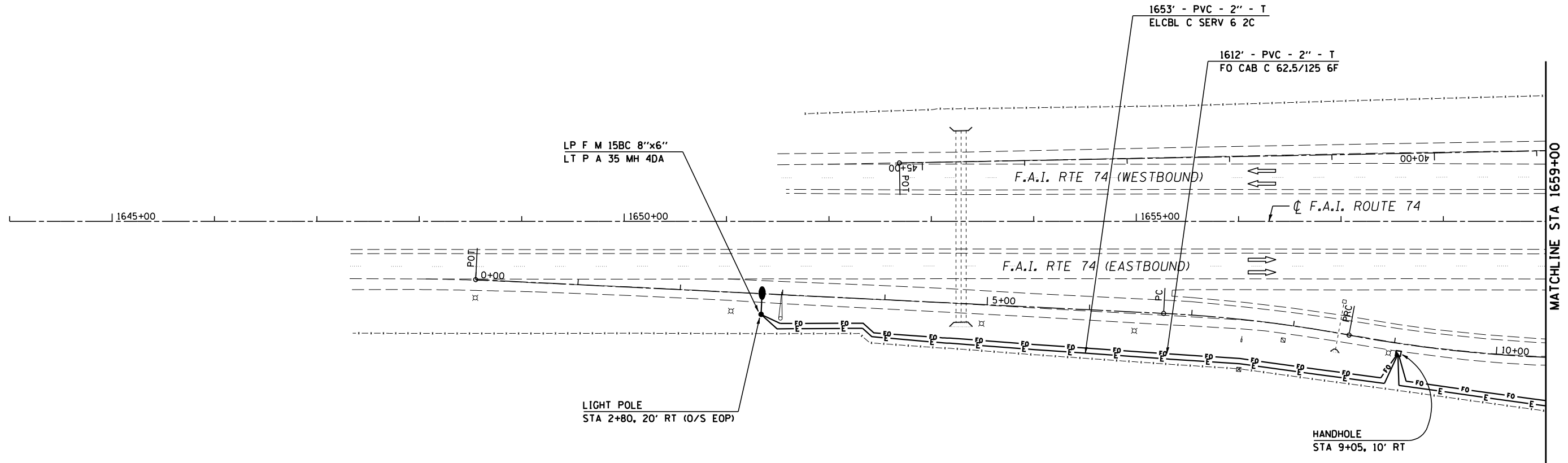



F.A.I. RTE.	SECTION	COUNTY	TOTAL SHEETS	SHEET NO.
74	57-18WS-2	MCLEAN	26	23
STA. 1644+00		TO STA. 1659+00		
FED. ROAD DIST. NO.	ILLINOIS	FED. AID PROJECT		

# DETAIL OF VIDEO CAMERA DETECTION SYSTEM



LP F M 15BC 8"x6"  
LT P A 35 MH 4DA

LIGHT POLE  
STA 2+80, 20' RT (O/S EOP)

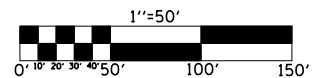
HANDHOLE  
STA 9+05, 10' RT

**PLAN NOTES**

THE MATERIAL AND LABOR TO CONNECT THE CAMERA TO THE POLE BOX SHALL BE PER MANUFACTURER'S RECOMMENDATION AND SHALL BE INCLUDED AS PART OF THE PAY ITEM FOR VIDEO CAMERA DETECTION SYSTEM.

BREAKAWAY COUPLINGS SHALL BE GALVANIZED STEEL ACCORDING TO ARTICLE 1070.04.

LEGEND	
	LIGHT POLE, ALUMINUM, 35 FT. M.H., 4 FT. DAVIT ARM, FOR CAMERA MOUNT
	HANDHOLE
	FIBER OPTIC CABLE IN CONDUIT, NO. 62.5/125, 6F
	ELECTRICAL CABLE IN CONDUIT, SERVICE, NO. 6 2C



ILLINOIS DEPARTMENT OF TRANSPORTATION  
**DETAIL OF VIDEO CAMERA DETECTION SYSTEM**  
 F.A.I. ROUTE 74  
 SECTION 57-18WS-2  
 MCLEAN COUNTY

SCALE: 1" = 50'  
 DATE: 11/13/06

DRAWN BY: CADD  
 CHECKED BY:

PLOT DATE = 12/8/2006  
 FILE NAME = c:\projects\4598406 (v.8)\70569sheets.dgn  
 PLOT SCALE = 1/85,8824 / IN.  
 USER NAME = philipj