

F.A.P. RTE.	SECTION	COUNTY	TOTAL SHEETS	SHEET NO.
322	*	DEWITT	35	1

*(52BR-1 & 53R-B)BJR

STATE OF ILLINOIS
DEPARTMENT OF TRANSPORTATION

DIVISION OF HIGHWAYS

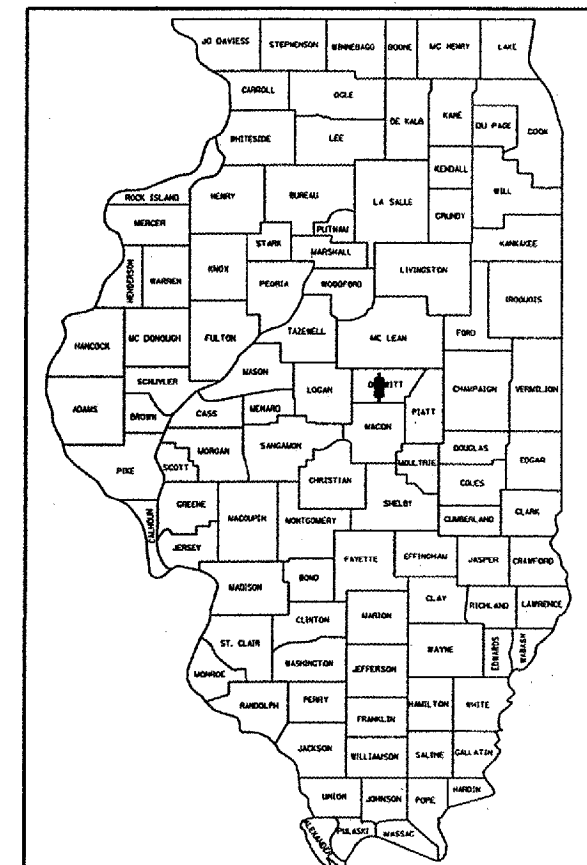
**PROPOSED
HIGHWAY PLANS**

FAP ROUTE 322 (US 51)
SECTION (52BR-1 & 53R-B)BJR
DEWITT COUNTY

C-95-103-06

BRIDGE JOINT REPAIR FROM 0.4 MILES SOUTH
OF US-51 BUS TO 2.0 MILES SOUTH OF CLINTON

D-95-103-06



LOCATION OF SECTION INDICATED THUS: -

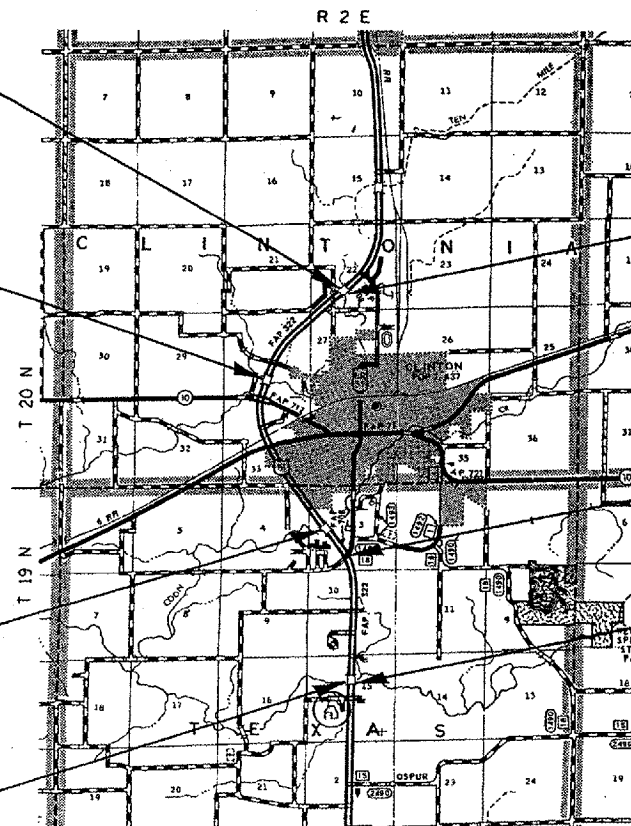


SN 020-0050 (SB)
STA 762+00

SN 020-0053 (SB)
STA 690+10

SN 020-0055 (SB)
STA 587+72

SN 020-0005 (SB)
STA 885+29



PROJECT BEGINS
STA 762+57.26

STATION EQUATION
STA 544+42.74 BK =
STA 944+00.00 AH

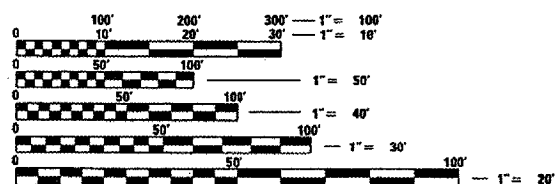
PROJECT ENDS
STA 883+74.04

TOTAL LENGTH OF SECTION & PROJECT = 27,840.48 FEET = 5.273 MILES
NET LENGTH OF SECTION & PROJECT = 842 FEET = 0.159 MILES

FOR INDEX OF SHEETS, SEE SHEET NO. 2
FOR SUMMARY OF QUANTITIES, SEE SHEET NO. 4

CURRENT ADT
F. A. P. 322 (U. S. 51)
CURRENT ADT 5,150 (2006)
DESIGN ADT 5,700 (2026)

DESIGN DESIGNATION
FUNCTIONAL CLASSIFICATION
OTHER PRINCIPAL ARTERIAL



FULL SIZE PLANS HAVE BEEN PREPARED USING STANDARD ENGINEERING SCALES. REDUCED SIZED PLANS WILL NOT CONFORM TO STANDARD SCALES. IN MAKING MEASUREMENTS ON REDUCED PLANS, THE ABOVE SCALES MAY BE USED.

J.U.L.I.E.
JOINT UTILITY LOCATION INFORMATION FOR EXCAVATION
1-800-892-0123

CONTRACT NO. 70593

STATE OF ILLINOIS
DEPARTMENT OF TRANSPORTATION
DIVISION OF HIGHWAYS

SUBMITTED 12/20/06
Joseph E. Crowe
DEPUTY DIRECTOR OF HIGHWAYS, REGION THREE ENGINEER

February 2, 2007
Eric E. Harrel
ENGINEER OF DESIGN AND ENVIRONMENT

February 2, 2007
Milton R. Siew
DIRECTOR OF HIGHWAYS, CHIEF ENGINEER

**PRINTED BY THE AUTHORITY
OF THE STATE OF ILLINOIS**

PROJECT ENGINEER: KENSIL GARNETT
SQUAD LEADER: CORY SHEEHY
DESIGNER: KARY DAWSON