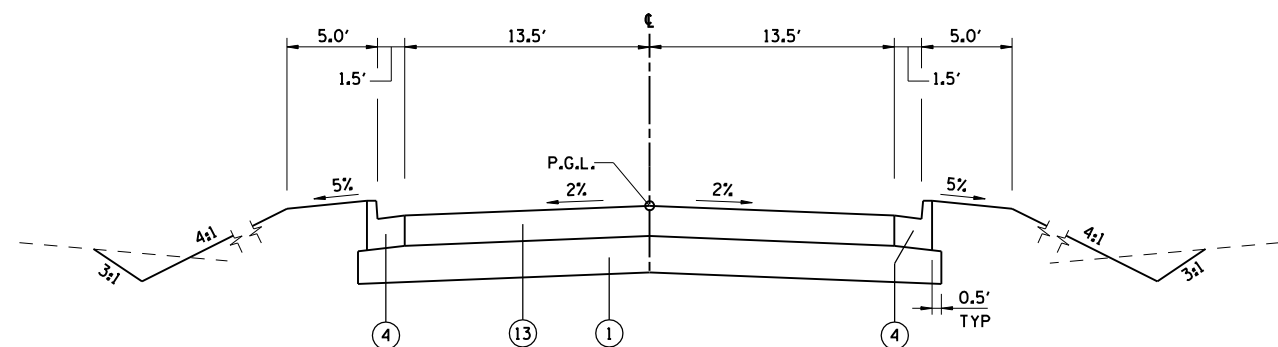
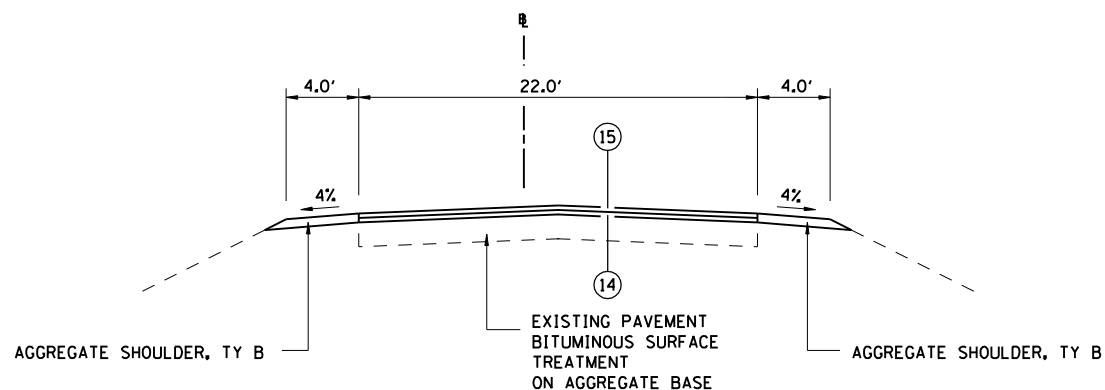


FAU ROUTE	SECTION	COUNTY	TOTAL SHEETS	SHEET NO.
8071	*	SANGAMON	559	34
STA.		TO STA.		
FED. ROAD DIST. NO.		ILLINOIS	FED. AID PROJECT	
(84-9-4)A,HBK,BY,BY-1 * 02-00382-02-PV				

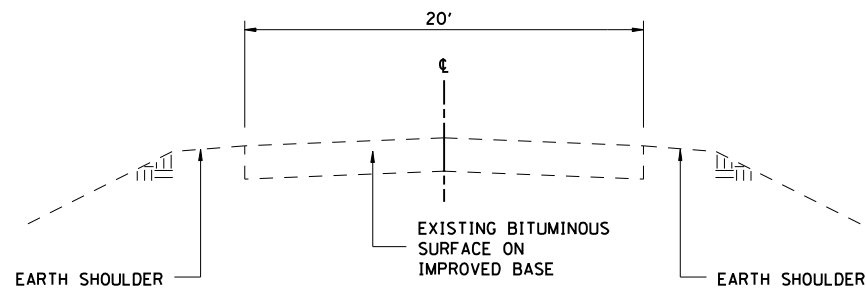


CENTRE STREET
STA 10+75.50 TO STA 12+61.03

NOTE: SOIL MODIFICATION, PAVEMENT, SUBBASE, CURBS, SHOULDERS, PIPE UNDERDRAINS AND MEDIAN SHOWN FOR INFORMATION ONLY. SUBGRADE SHALL BE CONSTRUCTED 3" ABOVE PROPOSED BOTTOM OF FUTURE PAVEMENT SUBBASE. TRIMMING THE TOP 3", SOIL MODIFICATION, PIPE UNDERDRAINS & PAVING WILL BE BY OTHERS. SEE EMBANKMENT TYPICAL SECTIONS SHEET.



WEST GRAND AVENUE
STA 514+00.00 TO STA 523+48.99



EXISTING HAZEL DELL ROAD

LEGEND

- ① PROCESSING MODIFIED SOILS 12"
- ② BITUMINOUS CONCRETE PAVEMENT (FULL DEPTH), SUPERPAVE, 13"
- ③ SUBBASE GRANULAR MATERIAL, TYPE C
- ④ COMBINATION CONCRETE CURB AND GUTTER, TYPE B-6.18
- ⑤ BITUMINOUS SHOULDERS SUPERPAVE 9"
- ⑥ BITUMINOUS SHOULDERS SUPERPAVE 13"
- ⑦ COMBINATION CONCRETE CURB AND GUTTER, TYPE B-6.24
- ⑧ COMBINATION CONCRETE CURB AND GUTTER, TYPE B-6.12
- ⑨ CONCRETE MEDIAN SURFACE, 4"
- ⑩ SUBBASE GRANULAR MATERIAL, TYPE C 4"
- ⑪ PORTLAND CEMENT CONCRETE SIDEWALK 4"
- ⑫ AGGREGATE SHOULDERS, TYPE B 10"
- ⑬ BITUMINOUS CONCRETE PAVEMENT (FULL DEPTH), SUPERPAVE, 10"
- ⑭ BITUMINOUS CONCRETE BINDER COURSE, SUPERPAVE, N50, 1 1/2"
- ⑮ BITUMINOUS CONCRETE SURFACE COURSE, SUPERPAVE, MIXTURE C, N50, 1 1/2"
- ⑯ SUBBASE GRANULAR MATERIAL, TYPE A
- ⑰ AGGREGATE SHOULDERS, TYPE B 4"
- ⑱ AGGREGATE BASE COURSE, TYPE A 6"
- ⑲ SAWING PAVEMENT (FULL DEPTH)
- ⑳ BITUMINOUS CONCRETE PAVEMENT (FULL DEPTH), SUPERPAVE, 14"
- ㉑ BITUMINOUS CONCRETE SHOULDER REMOVAL
- ㉒ PAVEMENT REMOVAL
- ㉓ TOPSOIL PLACEMENT 6"
- ㉔ PIPE UNDERDRAIN STD 601001
- ㉕ CONCRETE MEDIAN, TYPE SB-6.24 (SPECIAL)
- ㉖ SUBBASE GRANULAR MATERIAL, TYPE A 12"

REVISIONS	
NAME	DATE

ILLINOIS DEPARTMENT OF TRANSPORTATION
TYPICAL SECTIONS CENTRE ST
WEST GRAND AVE & HAZEL DELL RD
SEC NO. 02-00382-02-PV
SEC NO. (84-9-4)A,HBK,BY,BY-1
SANGAMON COUNTY, ILLINOIS

SCALE: VERT. DRAWN BY CLG
HORIZ. CHECKED BY JAD
DATE 12/16/2006



LAYOUT	CLG	08/05/06
DRAWN	CLG	08/05/06
REVIEWED	JAD/JMW	08/05/06