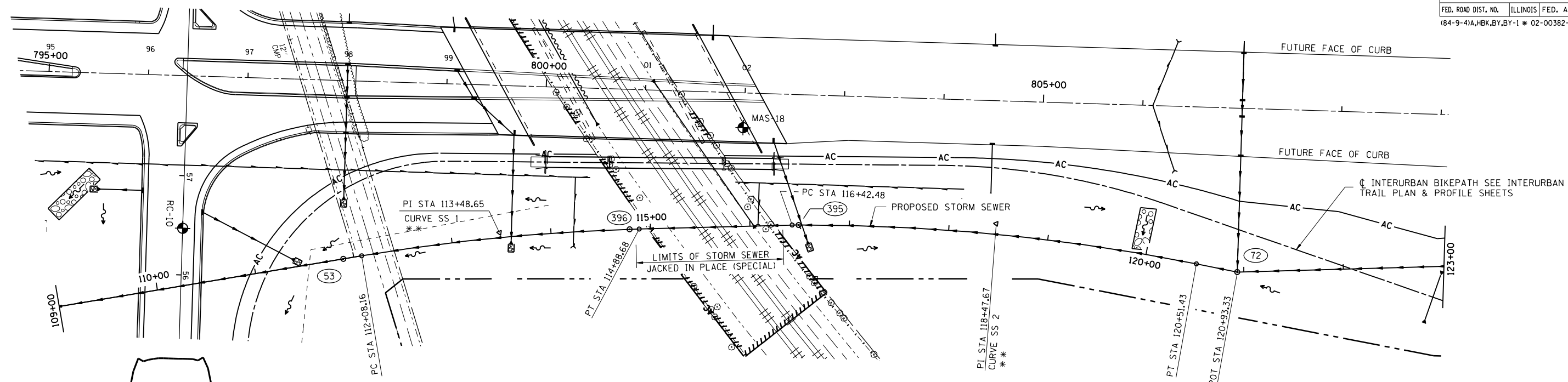


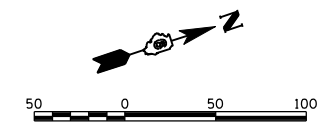
FAU ROUTE	SECTION	COUNTY	TOTAL SHEETS	SHEET NO.
8071	*	SANGAMON	559	130
STA.		TO STA.		
FED. ROAD DIST. NO.		ILLINOIS FED. AID PROJECT		
(84-9-4)A,HBK,BY,BY-1 * 02-00382-02-PV				



RC-10 INDICATES BORING LOCATION & NUMBER
 THIS SHEET * (RC-10, MAS-18)
 SEE MACARTHUR PLAN & PROFILE SHEETS FOR ADDITIONAL LOCATIONS
 SEE BORINGS SHEET FOR DATA

** LAY STORM SEWER ON 2000' MIN RADIUS CURVE
 USING DEFLECTED STRAIGHT PIPE SEGMENTS (TYPICAL)

NOTE:
 SEE CENTERLINE GEOMETRICS MISC. SHEET FOR STORM SEWER GEOMETRY.



PLAN

DATE	BY

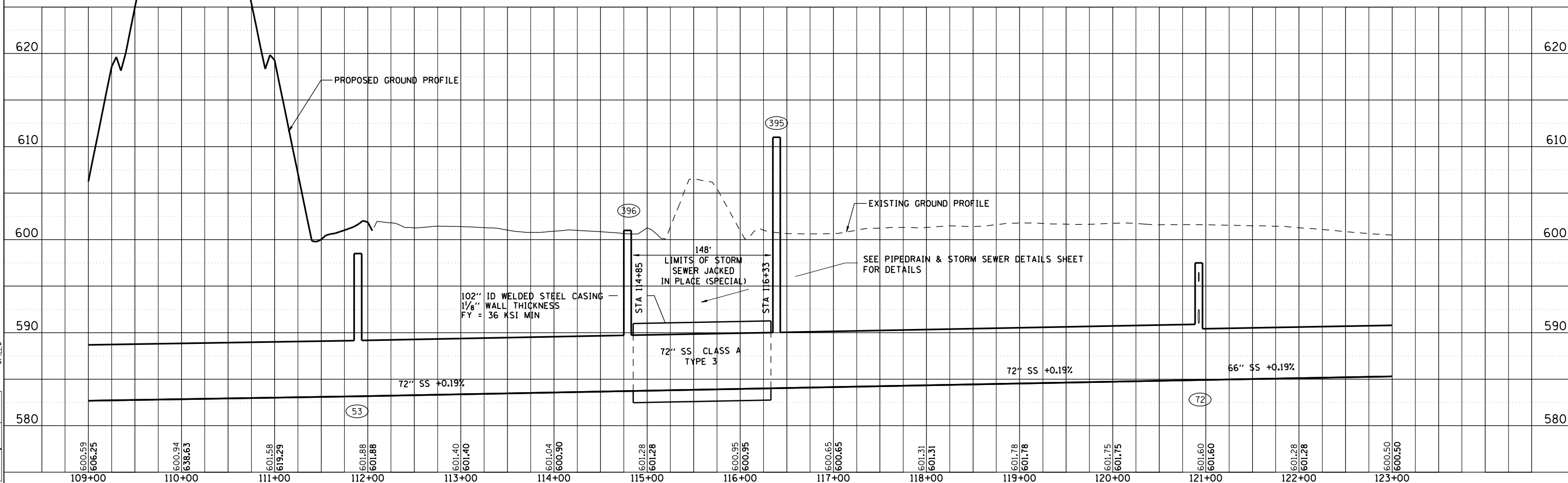
NO. _____



PROFILE

DATE	BY

NO. _____



LAUGH/IN/1
 12/16/2006
 \$71/LE\$

LAYOUT	CLG	04/28/06
DRAWN	CLG	04/28/06
REVIEWED	JAD/JM	04/28/06