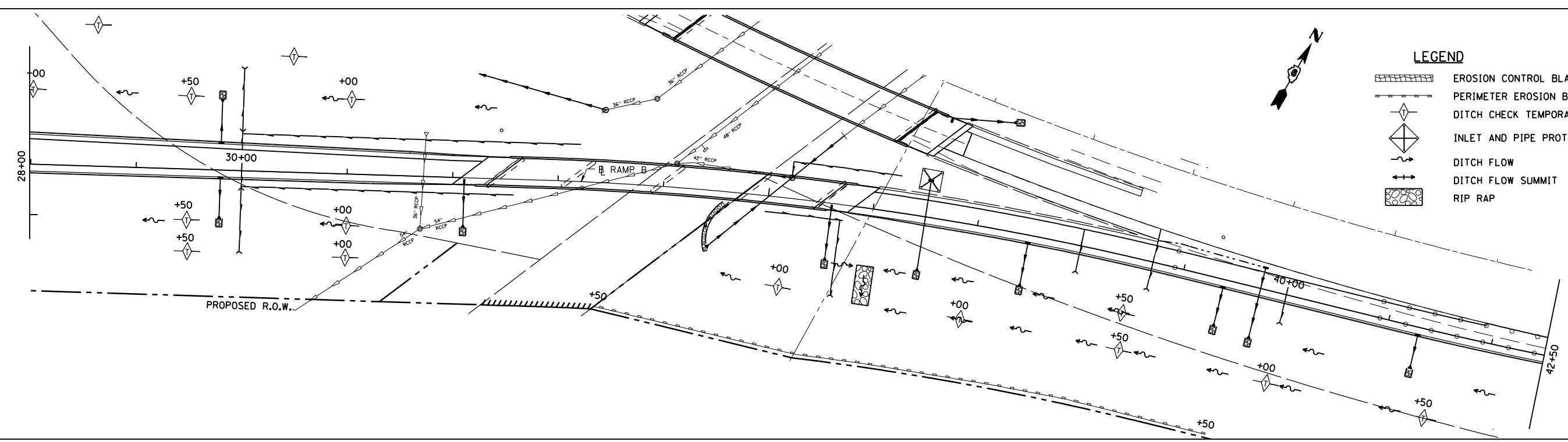
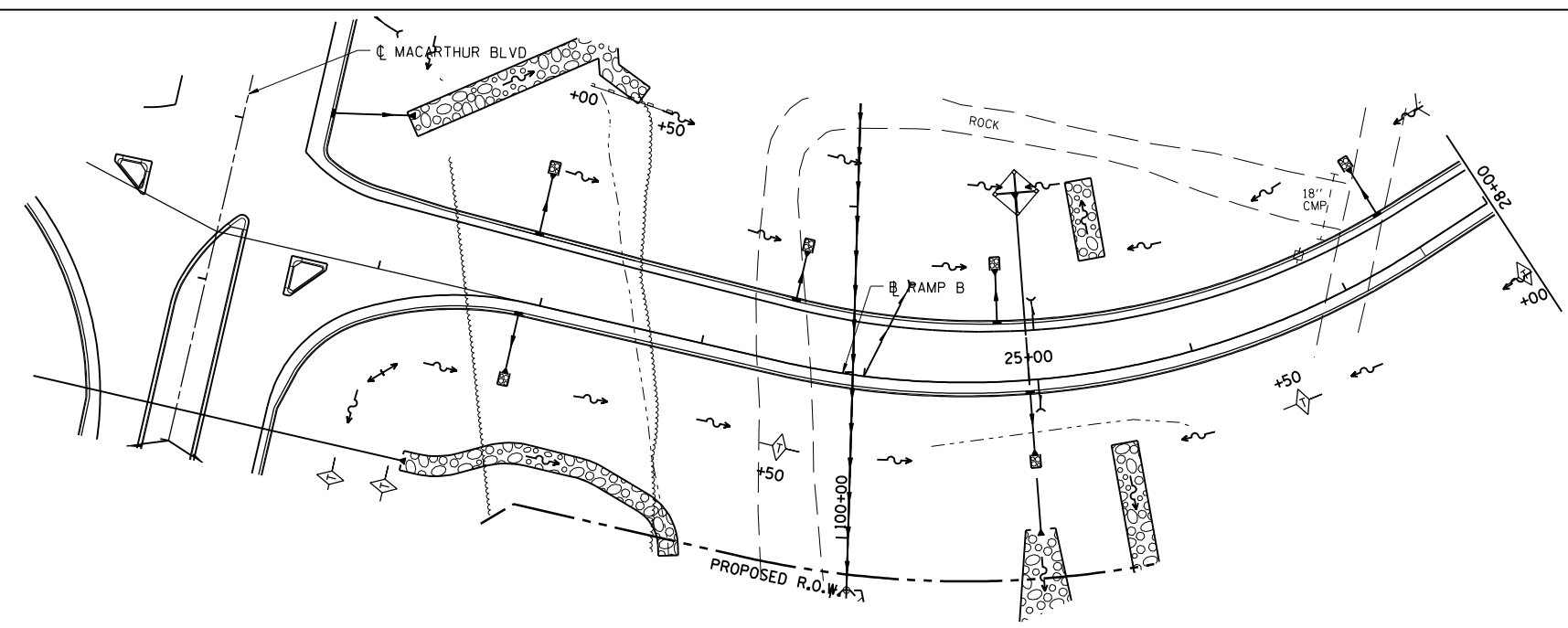
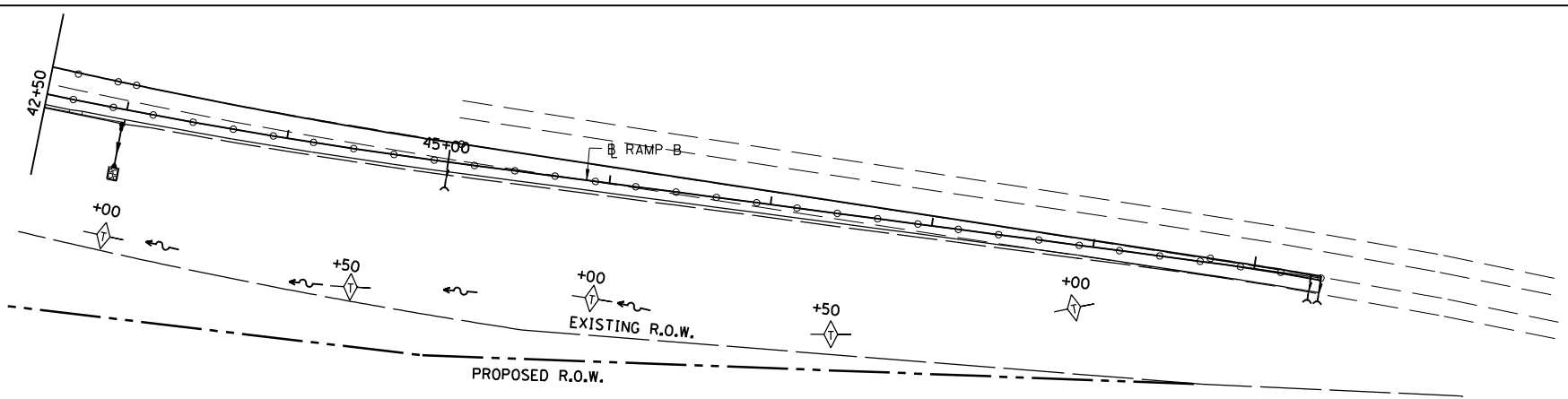


FAU ROUTE	SECTION	COUNTY	TOTAL SHEETS	SHEET NO.
8071	*	SANGAMON	559	149
STA.		TO STA.		
FED. ROAD DIST. NO.		ILLINOIS	FED. AID PROJECT	
(84-9-4)A,HBK,BY,BY-1 * 02-00382-02-PV				



LEGEND

- EROSION CONTROL BLANKET
- PERIMETER EROSION BARRIER
- DITCH CHECK TEMPORARY
- INLET AND PIPE PROTECTION
- DITCH FLOW
- DITCH FLOW SUMMIT
- RIP RAP



REVISIONS	
NAME	DATE

ILLINOIS DEPARTMENT OF TRANSPORTATION
EROSION CONTROL PLAN
RAMP B
 SEC NO. 02-00382-02-PV
 SEC NO. (84-9-4)A,HBK,BY,BY-1
 SANGAMON COUNTY, ILLINOIS

SCALE: VERT. _____
 HORIZ. _____
 DATE 12/16/2006

DRAWN BY JAP
 CHECKED BY JWM



LAYOUT	CLG	08/05/06
DRAWN	CLG	08/05/06
REVIEWED	JMO/JMW	08/05/06

12/16/2006 \$FILES