






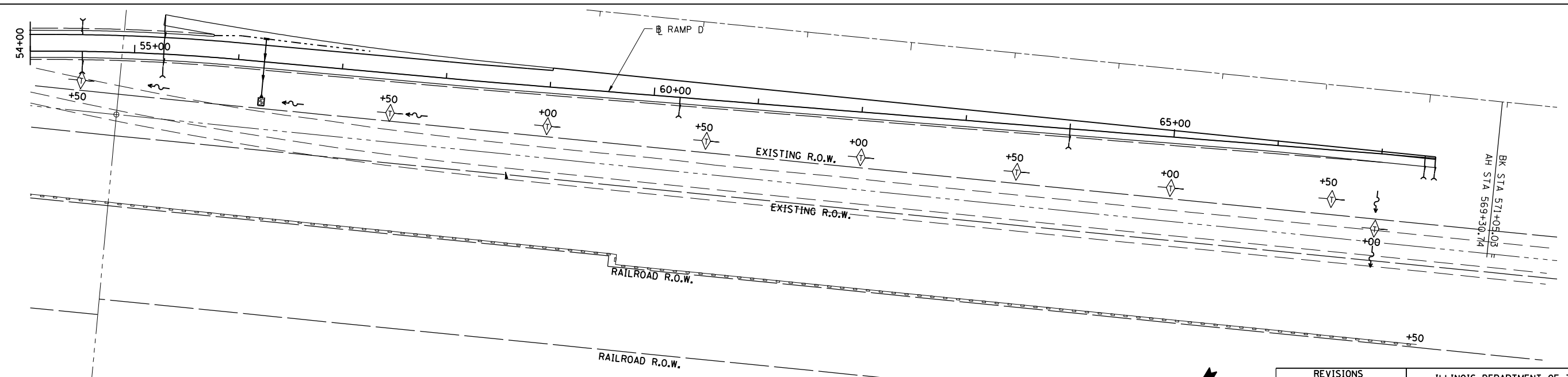
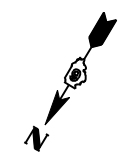
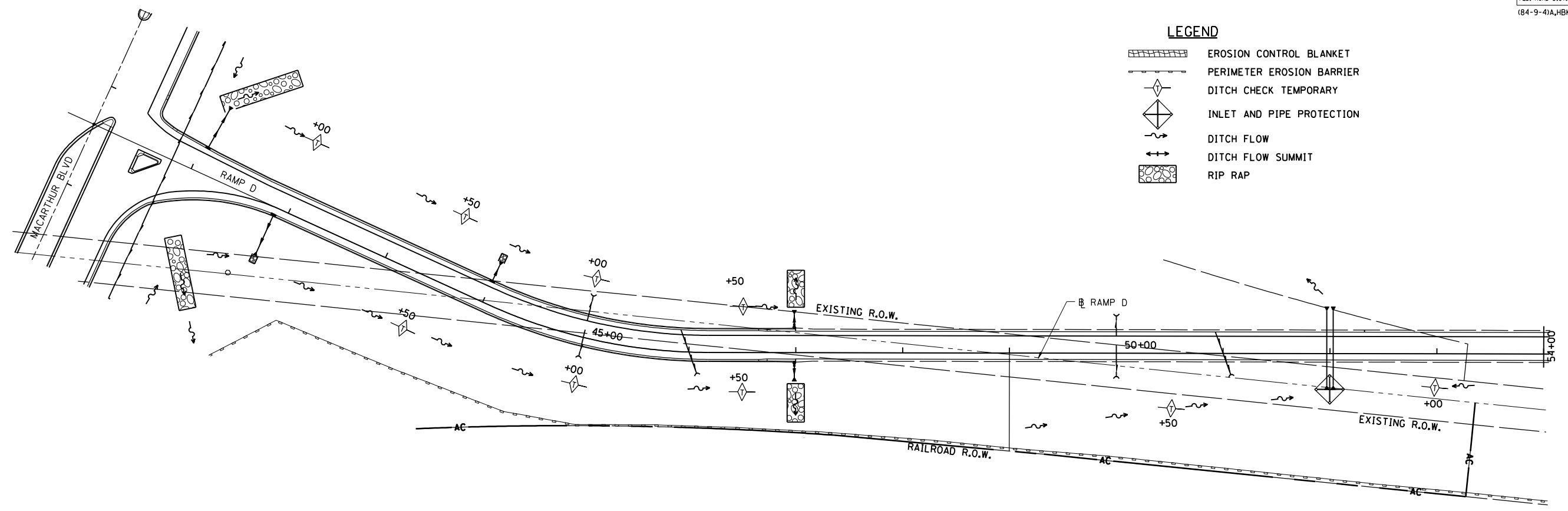


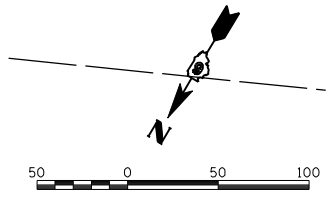
FAU ROUTE	SECTION	COUNTY	TOTAL SHEETS	SHEET NO.
8071	*	SANGAMON	559	151
STA.		TO STA.		
FED. ROAD DIST. NO.	ILLINOIS	FED. AID PROJECT		
(84-9-4)A,HBK,BY,BY-1 * 02-00382-02-PV				

LEGEND

-  EROSION CONTROL BLANKET
-  PERIMETER EROSION BARRIER
-  DITCH CHECK TEMPORARY
-  INLET AND PIPE PROTECTION
-  DITCH FLOW
-  DITCH FLOW SUMMIT
-  RIP RAP



BK STA 57+05.03
 AH STA 569+30.74



REVISIONS	
NAME	DATE

ILLINOIS DEPARTMENT OF TRANSPORTATION
 EROSION CONTROL PLAN
 RAMP D
 SEC NO. 02-00382-02-PV
 SEC NO. (84-9-4)A,HBK,BY,BY-1
 SANGAMON COUNTY, ILLINOIS
 SCALE: VERT. _____
 HORIZ. _____
 DATE: 12/16/2006
 DRAWN BY: JAP
 CHECKED BY: JWM