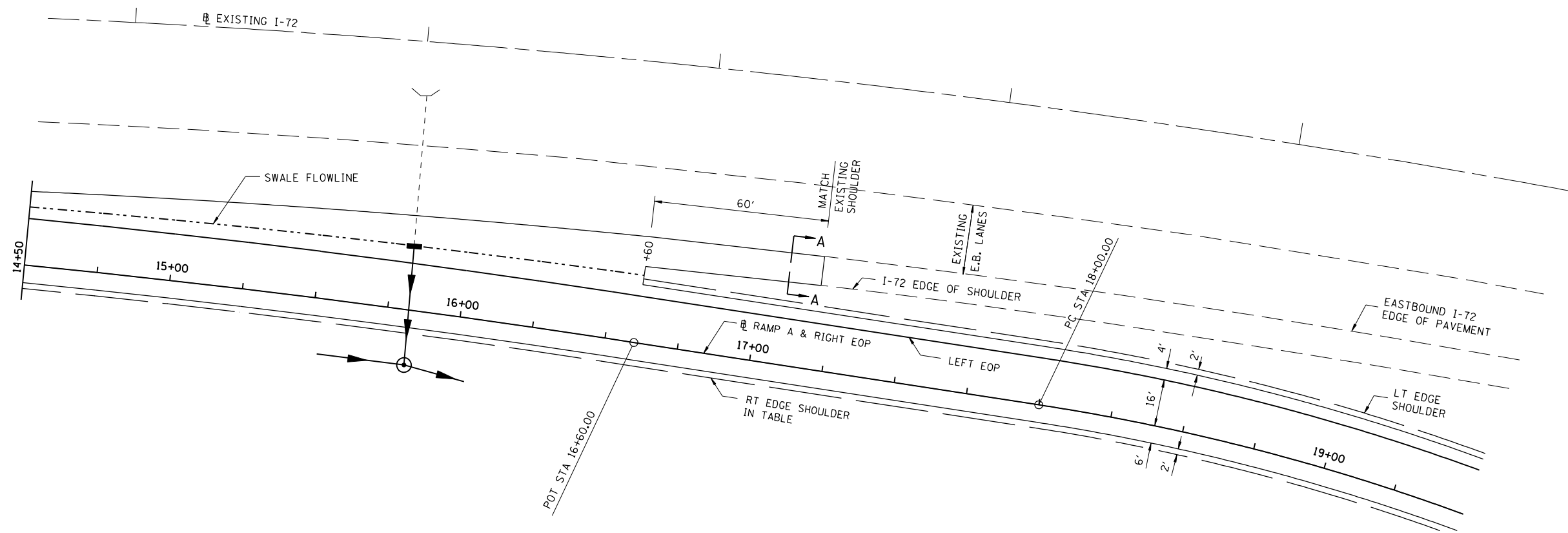
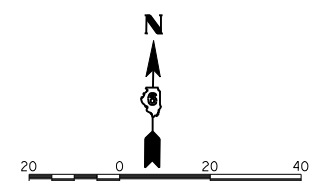
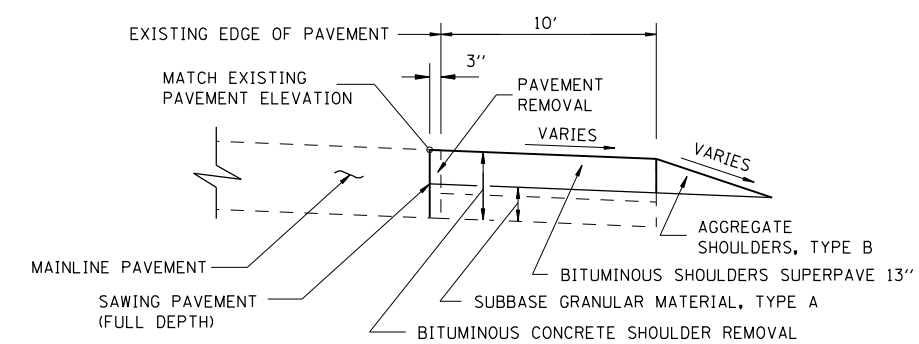


FAU ROUTE	SECTION	COUNTY	TOTAL SHEETS	SHEET NO.
8071	*	SANGAMON	559	169
STA.		TO STA.		
FED. ROAD DIST. NO.	ILLINOIS	FED. AID PROJECT		
(84-9-4)A,HBK,BY,BY-1 * 02-00382-02-PV				



STATION	NORTHING	EASTING	ELEVATION AT RAMP BASELINE	I-72 EXISTING EDGE OF PAVEMENT		I-72 EDGE OF BIT SHOULDER		SWALE FLOWLINE			RAMP LT EDGE SHOULDER		RAMP LT EDGE OF PAVEMENT		RAMP RT EDGE SHOULDER	
				OFFSET	ELEV	OFFSET LT	ELEV	OFFSET LT	ELEV	WIDTH	OFFSET LT	ELEV	OFFSET LT	ELEV	OFFSET RT	ELEV
14+75.00	1,120,149.872	2,434,092.983	601.26	26.37	601.98			20.35	601.89			16.00	601.98	8.00	600.90	
15+00.00	1,120,147.430	2,434,117.863	601.26	27.71	601.98			20.74	601.88			16.00	601.98	8.00	600.90	
15+25.00	1,120,144.825	2,434,142.727	601.26	29.05	601.98			21.12	601.86			16.00	601.98	8.00	600.90	
15+50.00	1,120,142.056	2,434,167.573	601.26	30.39	601.98			21.51	601.85			16.00	601.98	8.00	600.90	
15+75.00	1,120,139.124	2,434,192.401	601.26	31.73	601.98			21.89	601.83			16.00	601.98	8.00	600.90	
16+00.00	1,120,136.029	2,434,217.209	601.25	33.06	601.97			22.28	601.81			16.00	601.97	8.00	600.89	
16+25.00	1,120,132.770	2,434,241.995	601.24	34.40	601.96			22.66	601.79			16.00	601.96	8.00	600.88	
16+50.00	1,120,129.348	2,434,266.760	601.23	35.74	601.95			23.05	601.76			16.00	601.95	8.00	600.87	
16+60.00	1,120,127.933	2,434,276.660	601.23	36.28	601.95			23.20	601.75			16.00	601.95	8.00	600.87	
16+75.00	1,120,125.811	2,434,291.508	601.22	37.02	601.95	27.02	601.72	23.20	601.58	0.00	22.00	601.79	16.00	601.98	8.00	600.84
17+00.00	1,120,122.275	2,434,316.257	601.21	38.14	601.97	28.14	601.62	24.50	601.47	0.00	22.00	601.87	16.00	602.04	8.00	600.80
17+25.00	1,120,118.739	2,434,341.005	601.18	39.08	602.00	29.08	601.55	25.75	601.35	0.00	22.00	601.93	16.00	602.07	8.00	600.73
17+50.00	1,120,115.202	2,434,365.754	601.15	39.87	602.02	29.87	601.57	26.20	601.29	0.00	22.00	601.99	16.00	602.11	8.00	600.67
17+75.00	1,120,111.666	2,434,390.502	601.12	40.49	602.05	30.49	601.60	26.95	601.23	0.00	22.00	602.05	16.00	602.15	8.00	600.61
18+00.00	1,120,108.129	2,434,415.251	601.07	40.95	602.09	30.95	601.64	27.85	601.16	0.00	22.00	602.09	16.00	602.16	8.00	600.52
18+25.00	1,120,104.184	2,434,439.937	601.03	41.69	602.13	31.69	601.68	28.25	601.10	0.00	22.00	602.15	16.00	602.19	8.00	600.45
18+50.00	1,120,099.423	2,434,464.478	600.97	43.13	602.17	33.13	601.72	29.10	601.04	0.00	22.00	602.17	16.00	602.20	8.00	600.36
18+70.00	1,120,093.853	2,434,488.848	600.92	44.78	602.20	34.78	601.75	29.85	600.92	0.00	22.00	602.17	16.00	602.20	8.00	600.28
19+00.00	1,120,087.479	2,434,513.021	600.87	48.10	602.24	38.10	601.79	31.25	600.77	1.50	22.00	602.12	16.00	602.15	8.00	600.23
19+25.00	1,120,080.308	2,434,536.969	600.89	51.66	602.28	41.66	601.83	32.95	600.60	2.75	22.00	602.14	16.00	602.17	8.00	600.25
19+50.00	1,120,072.348	2,434,560.667	600.95	55.95	602.31	45.95	601.86	35.15	600.40	4.00	22.00	602.20	16.00	602.23	8.00	600.31



ESTIMATED EXISTING OFFSET/ELEVATION.  
MATCH EXISTING

NOTE:  
I-72 EXISTING EDGE OF PAVEMENT SHOWN IN THE TABLE IS SET TO MATCH THE ELEVATION OF THE PROPOSED OVERLAY OF I-72 BY OTHERS.

EXCEPT FOR GRADING, WORK ON THIS SHEET FOR INFORMATION ONLY NOT INCLUDED IN GRADING & STRUCTURES CONTRACT

REVISIONS	
NAME	DATE

ILLINOIS DEPARTMENT OF TRANSPORTATION  
RAMP A TERMINAL DETAIL-2  
FAI-72, MACARTHUR BLVD  
SEC NO. 02-00382-02-PV  
SEC NO. (84-9-4)A,HBK,BY,BY-1  
SANGAMON COUNTY, ILLINOIS

SCALE: VERT.      DRAWN BY CLG  
          HORIZ.      CHECKED BY JAD  
DATE 12/16/2006



12/16/2006 \$FILES  
LAYOUT CLG 04/28/06  
DRAWN CLG 04/28/06  
REVIEWED JAD/JM 04/28/06