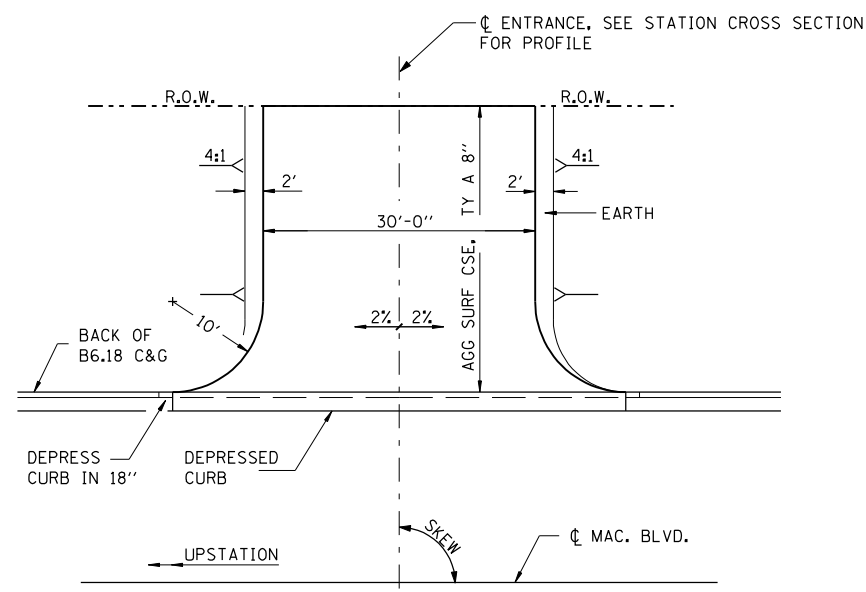
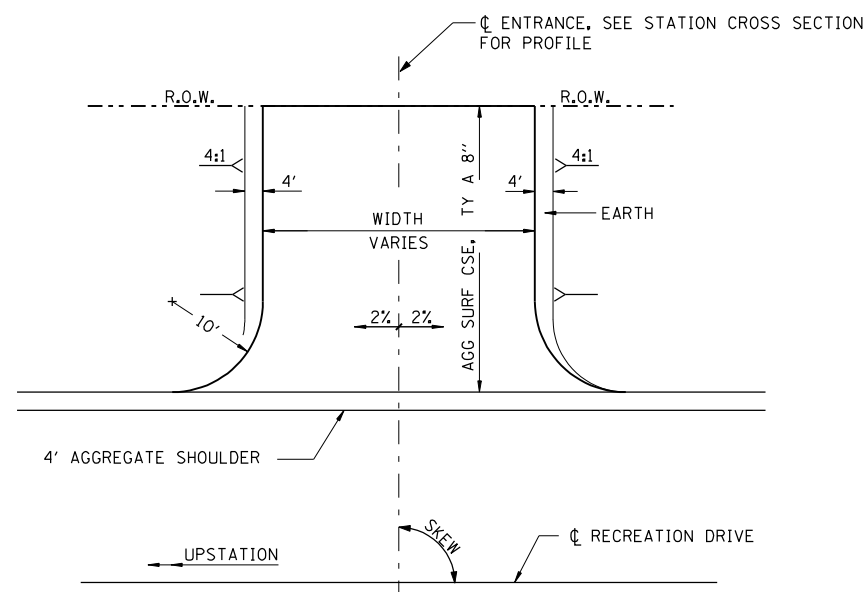


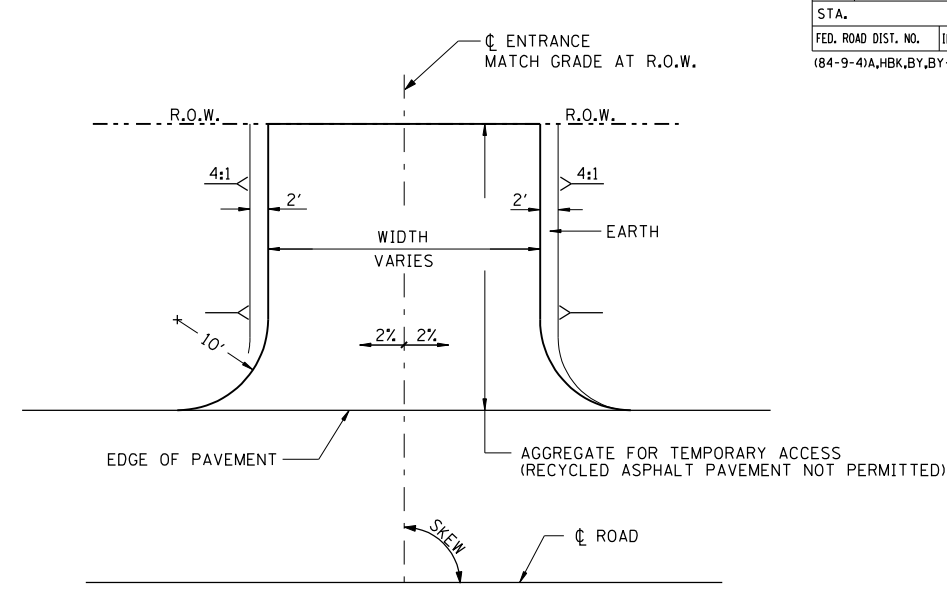
FAU ROUTE	SECTION	COUNTY	TOTAL SHEETS	SHEET NO.
8071	*	SANGAMON	559	180
STA. 8071		TO STA. 8072		
FED. ROAD DIST. NO. ILLINOIS FED. AID PROJECT				
(84-9-4)A,HBK,BY,BY-1 * 02-00382-02-PV				



TYPICAL FIELD ENTRANCE TYPE 1



TYPICAL FIELD / COMMERCIAL ENTRANCE TYPE 2



TYPICAL FIELD / PRIVATE ENTRANCE TYPE 3

ENTRANCE SCHEDULE

ROADWAY	STATION	L/R	SKEW	TYPE	WIDTH
MAC. BLVD.	770+31.70	RT.	110°	1	30'
* MAC. BLVD.	821+70.50	LT.	87°38'40"	1	30'
MAC. BLVD.	832+00.00	RT.	90°	1	30'
* MAC. BLVD.	852+51+56	LT.	90°	1	30'
REC. DRIVE	115+00.00	LT.	90°	2	30'
REC. DRIVE	115+00.00	RT.	90°	2	30'
REC. DRIVE	126+15.40	LT.	90°	2	30'
REC. DRIVE	126+85.20	LT.	90°	2	16'
WEST GRAND AVE	515+95	RT.	90°	3	12'
WEST GRAND AVE	516+82	RT.	90°	3	12'
WEST GRAND AVE	518+68	RT.	90°	3	12'

GENERAL NOTES

THE RESIDENT ENGINEER WILL DETERMINE THE EXACT TYPE OF IMPROVEMENT TO BE COMPLETED FOR ALL ENTRANCES. SIDE ROADS AND MAILBOX TURNOUTS ON THIS PROJECT.

THE PLAN DETAILS AND SCHEDULES SHOULD BE USED AS A GUIDE FOR THE ENGINEER TO IMPLEMENT THE FINAL DESIGN. THE ENGINEER MAY DECIDE TO SALVAGE PORTIONS OF THE EXISTING ENTRANCE PAVEMENT STRUCTURE; THEREFORE REDUCING PAY ITEM QUANTITIES. NO ADDITIONAL PAYMENT WILL BE ALLOWED FOR THIS REDUCTION IN QUANTITIES.

ANY WORK THE ENGINEER REQUIRES WHICH IS NOT COVERED BY PAY ITEM CONTAINED IN THE PLANS WILL BE PAID FOR IN ACCORDANCE WITH ARTICLE 109.04 OF THE STANDARD SPECIFICATIONS.

* SEE PLAN & PROFILE SHEET WHERE THE INTERURBAN TRAIL CROSSES AN ENTRANCE.

AGGREGATE SURFACE COURSE
NOT INCLUDED
IN GRADING & STRUCTURES CONTRACT

REVISIONS	
NAME	DATE

ILLINOIS DEPARTMENT OF TRANSPORTATION
ENTRANCE DETAILS
FAI-72, MACARTHUR BLVD
SEC NO. 02-00382-02-PV
SEC NO. (84-9-4)A,HBK,BY,BY-1
SANGAMON COUNTY, ILLINOIS

SCALE: VERT. HORIZ.
DATE 12/16/2006

DRAWN BY CLG
CHECKED BY JAD



12/16/2006	CLG	02/05/06
\$FILES	CLG	02/05/06
LAYOUT	JAD	02/05/06
DRAWN	JAD	02/05/06
REVIEWED	JAD	02/05/06