

STATE OF ILLINOIS
DEPARTMENT OF TRANSPORTATION
DIVISION OF HIGHWAYS

**PROPOSED
HIGHWAY PLANS**

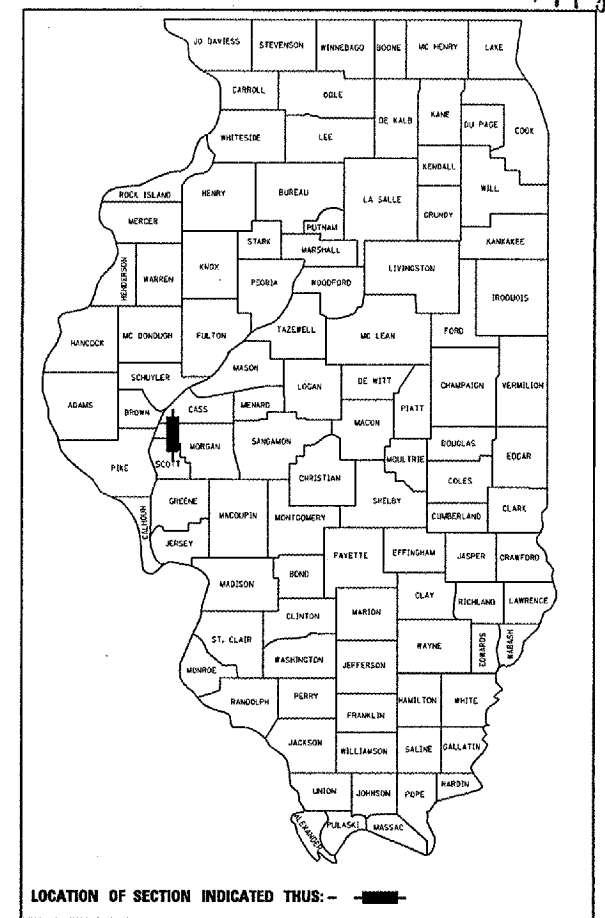
F.A.P. ROUTE 310 (US 67)
SECTION 115(RS-3,B-2)
PROJECT: F-NHF-310(096)
MORGAN COUNTY
C-96-503 -07

F.A.P. RTE.	SECTION	COUNTY	TOTAL SHEETS	SHEET NO.
310	115(RS-3,B-2)	MORGAN	42	1

STATE CONTRACT NO. 72663

2 a sheets
44 pag

D-96-533-02



TRAFFIC DATA

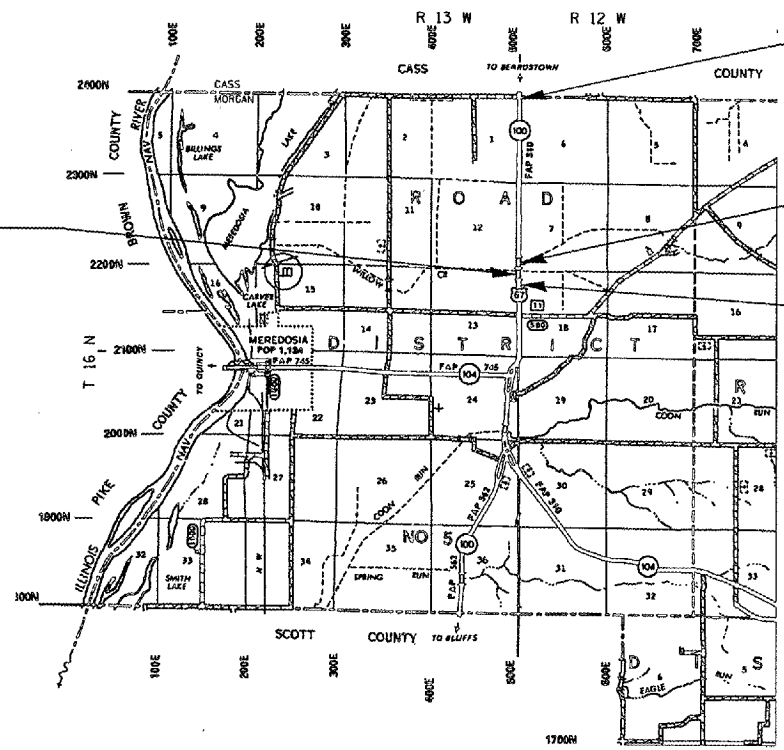
	ADT (vpd)	% TRUCKS
FAP 310 (US 67) 2001	2,300	18.50
FAP 310 (US 67) 2021	3,100	18.50

INDEX OF SHEETS

- 1 COVER SHEET
- 2 GENERAL NOTES, MIX DESIGN & COMMITMENTS
- 3-4 SUMMARY OF QUANTITIES
- 5-6 SCHEDULE OF QUANTITIES
- 7-9 TYPICAL SECTIONS & BUTT JOINT DETAIL
- 10 ALIGNMENT DIAGRAM & ENTRANCE IMPROVEMENT SCHEDULE
- 11-13 ROADWAY PLAN & PROFILE SHEETS
- 14-16 STAGING DETAILS, TEMPORARY BRIDGE TRAFFIC SIGNAL & WIDTH RESTRICTION SIGNAGE
- 17 STAGING CROSS SECTIONS
- 18-22 STORM WATER POLLUTION PREVENTION PLAN
- 23 DITCH RIPRAP & GUARDRAIL LAYOUT DETAILS
- 24-27 DISTRICT SIX ENTRANCE DETAILS FOR 3R & 3P PROJECTS
- 28-34 STRUCTURE PLANS - SN 069-C152
- 35 CULVERT PROFILE
- 36-42 CROSS SECTIONS
- 42A. TRAFFIC BARRIER TERMINAL TYPE 2 DETAIL
- HIGHWAY STANDARDS

SECTION 115(B-2)

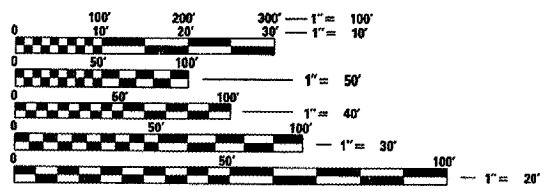
SECTION 115(B-2) INCLUDES:
CULVERT REPLACEMENT: REPLACE SN 069-2001 WITH 12'x8'x52' R.C. BOX CULVERT W/ CAST-IN-PLACE HDWLS PROPOSED SN 069-7500
RESURFACING AND PROFILE GRADE RAISE FROM STA. 662+50.10 TO STA. 667+00.00



GROSS LENGTH OF PROJECT
2.007 MILES = 10596.00 FEET
NET LENGTH OF PROJECT
1.976 MILES = 10434.86 FEET

IDOT HIGHWAY STANDARDS

000001-04	630301-04	701311-02
001001-01	631011-03	701321-08
001006	635006-02	701326-01
280001-03	635011-01	702001-06
442201-02	666001	704001-03
482001-01	701006-02	780001-01
482011-02	701011-01	781001-02
630001-07	701201-02	886001
630201-04	701306-01	886006



FULL SIZE PLANS HAVE BEEN PREPARED USING STANDARD ENGINEERING SCALES. REDUCED SIZED PLANS WILL NOT CONFORM TO STANDARD SCALES. IN MAKING MEASUREMENTS ON REDUCED PLANS, THE ABOVE SCALES MAY BE USED.

J.U.L.I.E.
JOINT UTILITY LOCATION INFORMATION FOR EXCAVATION
1-800-892-0123

PLANS PREPARED BY
HORNER & SHIFRIN, INC.
ENGINEERS ■ ARCHITECTS ■ PLANNERS

141 MARKET PLACE SUITE 208 ■ FAIRVIEW HEIGHTS, ILLINOIS 62208
5200 OAKLAND AVENUE ■ ST. LOUIS, MISSOURI 63110
www.hornershifrin.com



STEVEN R. DONAHUE, P.E. Date
License Expires 11/30/2005

STATE OF ILLINOIS
DEPARTMENT OF TRANSPORTATION
DIVISION OF HIGHWAYS

SUBMITTED *Dec 03 2006*
Ch. M. Reed
DEPUTY DIRECTOR OF HIGHWAYS, REGION ENGINEER

February 2, 2007
Eric E. Harms
ENGINEER OF DESIGN AND ENVIRONMENT

February 2, 2007
Milton R. Seep
DIRECTOR OF HIGHWAYS, CHIEF ENGINEER

**PRINTED BY THE AUTHORITY
OF THE STATE OF ILLINOIS**

CONTRACT NO. 72663

Rev.

Project Engineer: John Negandard Phone: (217) 782-6980
Squad Leader: Vince Madonia Phone: (217) 785-3046