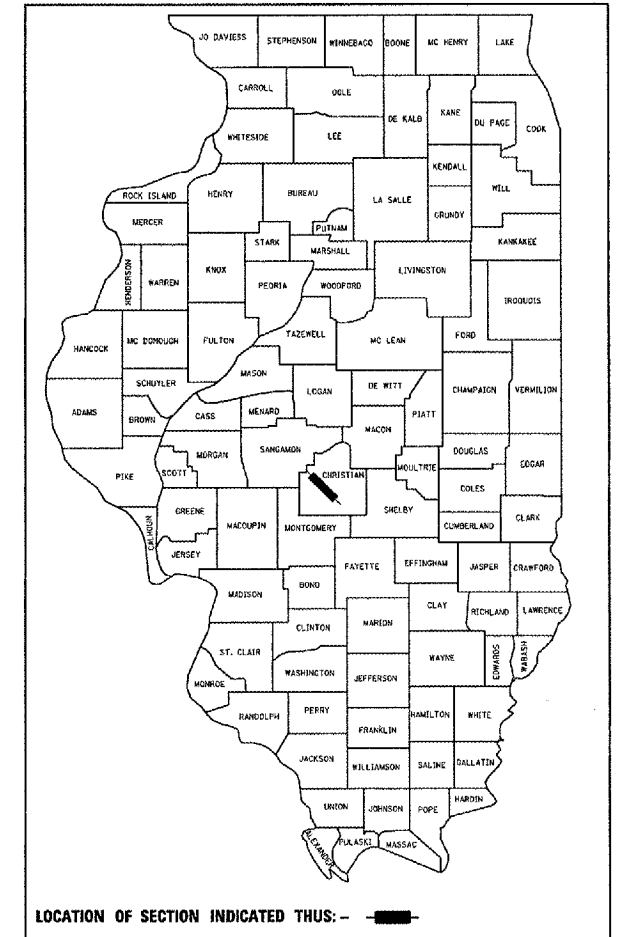


F.A.P. RTE.	SECTION	COUNTY	TOTAL SHEETS	SHEET NO.
75	•	CHRISTIAN	97	1

• D 6 RESURFACING 2007

D-96-546-03



	SECTION A	SECTION B
ADT =	13,350	6,500

STATE OF ILLINOIS  
DEPARTMENT OF TRANSPORTATION  
DIVISION OF HIGHWAYS

SUBMITTED *12/15/06*  
*Chris M. Reed*  
DEPUTY DIRECTOR OF HIGHWAYS, REGION ENGINEER

*February 20, 07*  
*Eric E. Stan*  
ENGINEER OF DESIGN AND ENVIRONMENT

*February 20, 07*  
*Milton R. Sees, P.E.*  
DIRECTOR OF HIGHWAYS, CHIEF ENGINEER

**PRINTED BY THE AUTHORITY  
OF THE STATE OF ILLINOIS**

STATE OF ILLINOIS  
DEPARTMENT OF TRANSPORTATION  
DIVISION OF HIGHWAYS

**PROPOSED  
HIGHWAY PLANS**

FAP ROUTE 75 (IL 29)  
SECTION D 6 RESURFACING 2007  
PROJECT: F-0075(154)  
CHRISTIAN COUNTY  
C-96-525-07

**INDEX OF SHEETS**

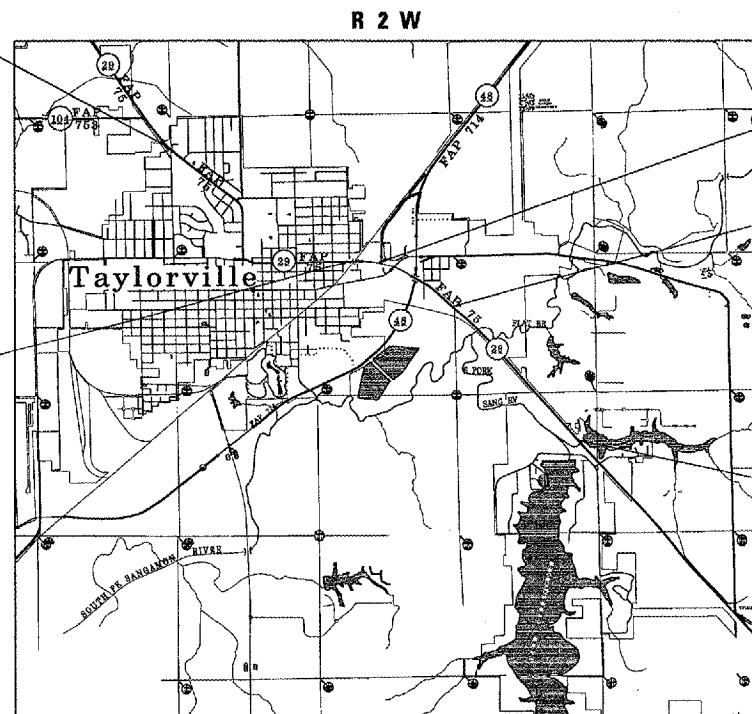
COVER SHEET	1
GENERAL NOTES	2
SUMMARY OF QUANTITIES	3-4
TYPICAL SECTIONS	5-26
SCHEDULES OF QUANTITIES	27-38
CROSS TIES	39
PLAN/PAVEMENT MARKING SHEETS	40-75
BRIDGE PLAN SHEETS	76-79
STORM SEWER PLAN SHEET	80
STORM SEWER TRAFFIC CONTROL PLAN	81
CURB REPAIR DETAILS	82
BUTT JOINT DETAILS	83
SOIL BORINGS	84-85
TRAFFIC SIGNAL SHEETS	86-94
SIDEROAD AND ENTRANCE DETAILS	95-97

**LIST OF ILLINOIS D.O.T. STANDARDS**

000001-04	701001-01	701602-02
280001-03	701006-02	701606-04
442201-02	701201-02	701701-04
482006-02	701301-02	702001-06
602401-01	701306-01	780001-01
602701-01	701311-02	781001-02
604001-02	701326-02	886001
606001-03	701336-04	886006
606301-03	701501-03	BLR 22-4
630001-07	701502-01	

SECTION BEGINS  
STA 520+72.00

STORM SEWER  
IMPROVEMENTS  
SE OF IL 29  
@ THE NORFOLK  
SOUTHERN RR  
VIADUCT



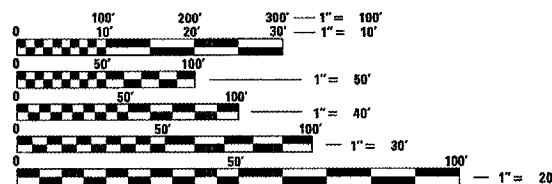
STA EQ 87+81.23 BK =  
STA 7+18.82 AH

STA EQ 41+98.04 BK =  
STA 42+39.60 AH

STA EQ 58+66.00 BK =  
STA 58+70.03 AH

SECTION ENDS  
STA 206+47.00

GROSS LENGTH OF PROJECT = 30,207.90 FEET = 5.72 MILES  
NET LENGTH OF PROJECT = 30,207.90 FEET = 5.72 MILES



FULL SIZE PLANS HAVE BEEN PREPARED USING STANDARD  
ENGINEERING SCALES. REDUCED SIZED PLANS WILL NOT  
CONFORM TO STANDARD SCALES. IN MAKING MEASUREMENTS  
ON REDUCED PLANS, THE ABOVE SCALES MAY BE USED.

J.U.L.I.E.  
JOINT UTILITY LOCATION INFORMATION FOR EXCAVATION  
1-800-892-0123

CONTRACT NO. 72826