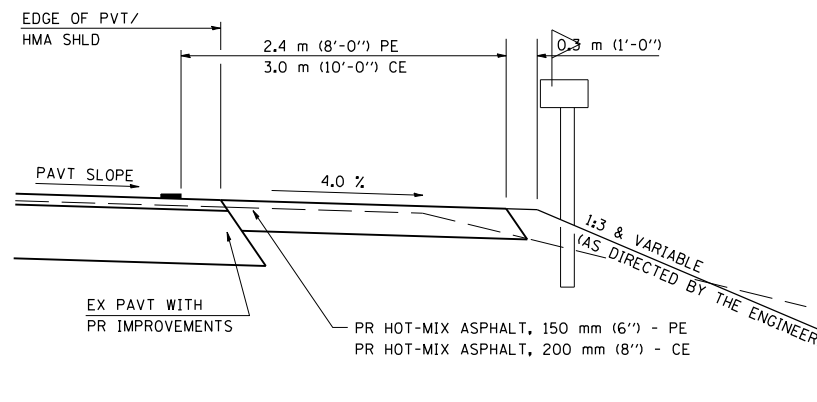
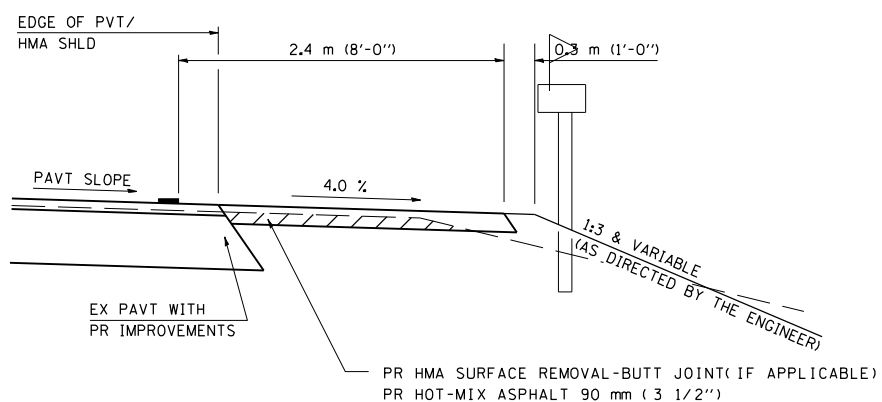
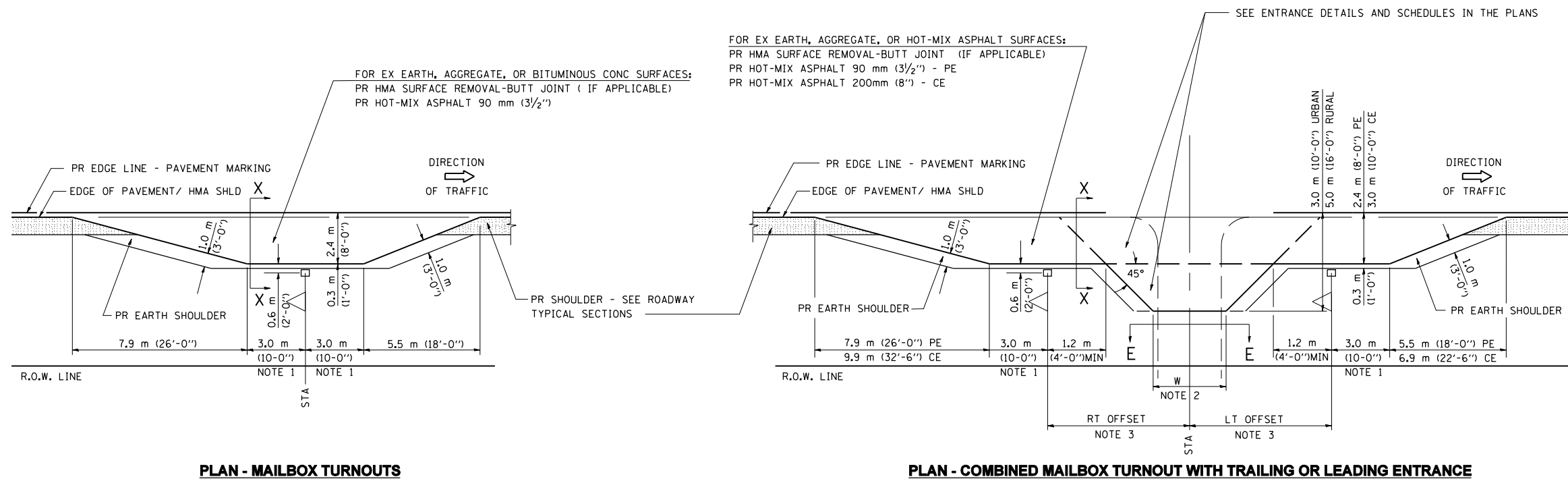


F.A.P. RTE.	SECTION	COUNTY	TOTAL SHEETS	SHEET NO.
75	.	CHRISTIAN	97	96
STA.		TO STA.		
FED. ROAD DIST. NO.	ILLINOIS	FED. AID PROJECT		

• D 6 RESURFACING 2007

## DETAILS OF MAILBOX TURNOUTS



- NOTE 1 IF MORE THAN ONE MAILBOX IS PRESENT, DIMENSION FROM CENTER OF END MAILBOX.
- NOTE 2 FOR ENTRANCE LAYOUT DIMENSIONS AND SECTIONS A-A & E-E REFER TO THE SCHEDULES IN THE PLANS.
- NOTE 3 BOTH LT OR RT OFFSETS FOR MAILBOX SHOWN USE OFFSET DIMENSION PER SCHEDULE AND REFER TO LAYOUT SHOWN ON THE PLAN.

(DETAIL APPLIES WHEN M.B. TURNOUT DOES NOT EXIST. IF EXISTING, TREAT SAME AS ENTRANCE.)

(DETAIL APPLIES WHEN M.B. TURNOUT DOES NOT EXIST. IF EXISTING, TREAT SAME AS ENTRANCE.)

ALL DIMENSIONS ARE IN MILLIMETERS ( INCHES ) UNLESS OTHERWISE SHOWN.

**SHEET 2 OF 3**

REVISIONS	
NAME	DATE

ILLINOIS DEPARTMENT OF TRANSPORTATION  
 SIDEROAD / ENTRANCE DETAIL  
 FAP 75 (IL 29)  
 SECTION D 6 RESURFACING 2007  
 CHRISTIAN COUNTY

SCALE: VERT. / HORIZ.  
 DATE: / /

DRAWN BY: / / /  
 CHECKED BY: / / /

PLOT DATE = 12/15/2006  
 FILE NAME = c:\p\projects\654683\ent\_details.dgn  
 PLOT SCALE = 4.23528 / IN.  
 USER NAME = laughlin-1