

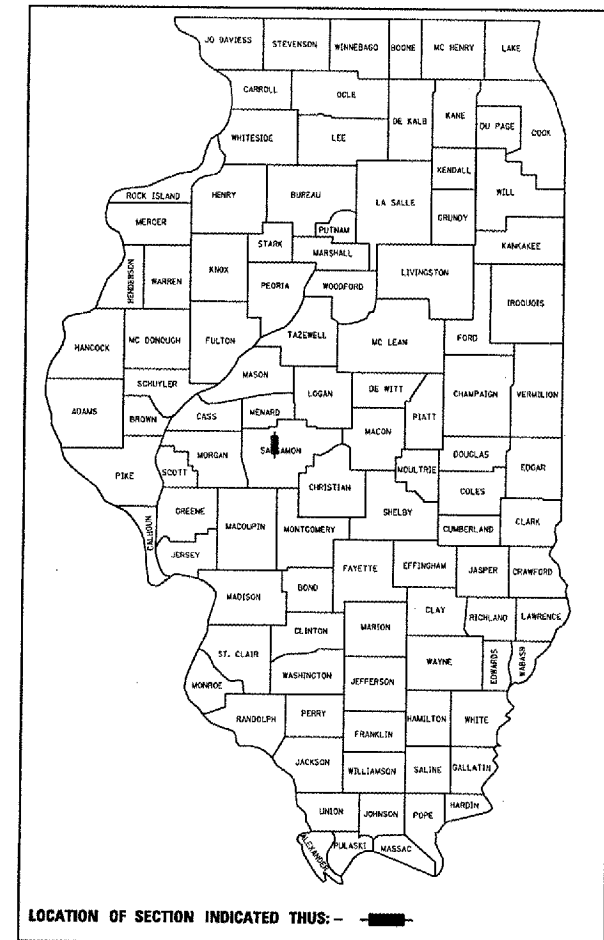
STATE OF ILLINOIS
DEPARTMENT OF TRANSPORTATION
DIVISION OF HIGHWAYS

F.A. RTE.	SECTION	COUNTY	TOTAL SHEETS	SHEET NO.
662		SANGAMON	7	1

• 3TS-7; 102TS-2; WITS-2

72846

D-96-562-03



PROPOSED HIGHWAY PLANS

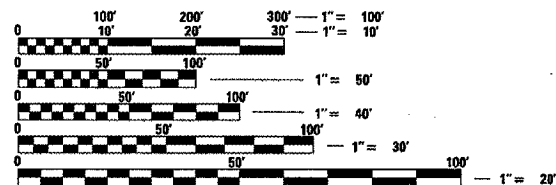
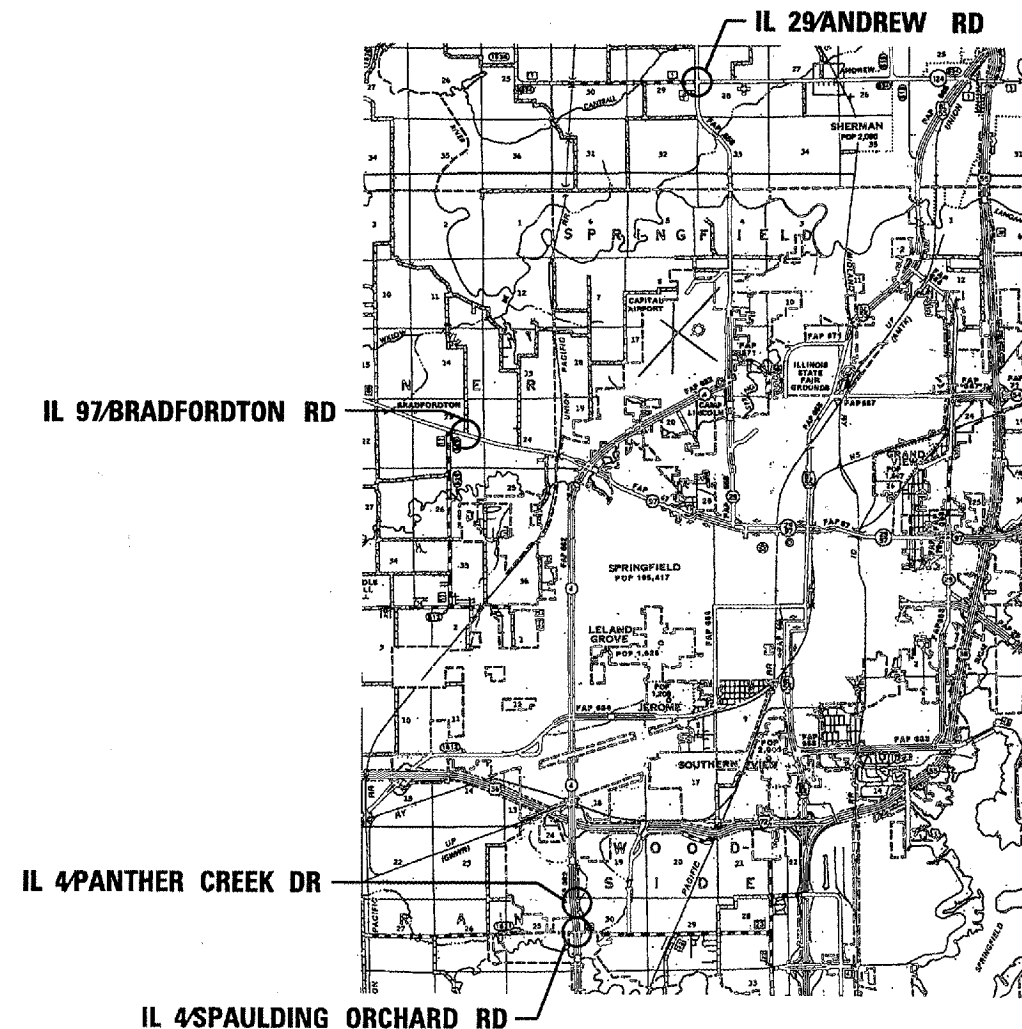
FAP 662 (IL 4), FAP 658 (IL 29), AND FAP 67 (IL 97)
SECTION 3TS-7;102TS-2;W(TS-2)
PROJECT: F-0005 (532)
SANGAMON COUNTY
C-96-532-07

LIST OF INDEX OF SHEETS

1. COVERSHEET
2. SUMMARY OF QUANTITIES
3. IL 29/ANDREW RD WIRING DIAGRAM
4. IL 97/BRADFORDTON RD WIRING DIAGRAM
5. IL 4/PANTHER CREEK DR WIRING DIAGRAM
6. IL 4/SPAULDING ORCHARD RD WIRING DIAGRAM
7. TRAFFIC SIGNAL LEGEND

LIST OF STANDARDS

- 000001-04
701001-01
701006-02
701011-01
701101-01
701106-01
- 702001-06
857001
862001



FULL SIZE PLANS HAVE BEEN PREPARED USING STANDARD ENGINEERING SCALES. REDUCED SIZED PLANS WILL NOT CONFORM TO STANDARD SCALES. IN MAKING MEASUREMENTS ON REDUCED PLANS, THE ABOVE SCALES MAY BE USED.

J.U.L.I.E.
JOINT UTILITY LOCATION INFORMATION FOR EXCAVATION
1-800-892-0123

CONTRACT NO. 72846

PROJECT ENGINEER: JOHN NEGANGARD (217)782-6990
SQUAD LEADER: VINCE MADONIA (217)785-9046

STATE OF ILLINOIS
DEPARTMENT OF TRANSPORTATION
DIVISION OF HIGHWAYS

SUBMITTED *December 15, 2006*
Christy M. Reed
DISTRICT ENGINEER

February 2, 2007
Eric E. Hampp
INTERIM ENGINEER OF DESIGN AND ENVIRONMENT

February 2, 2007
Milton R. Sev P.E.
DIRECTOR, DIVISION OF HIGHWAYS

PRINTED BY THE AUTHORITY
OF THE STATE OF ILLINOIS