

GENERAL NOTES

- 1 ALL ELEVATIONS SHOWN IN THE PLANS ARE U. S. G. S. MEAN SEA LEVEL DATUM.
- 2 ANY REFERENCE TO STANDARDS THROUGHOUT THE PLANS SHALL BE INTERRUPTED TO BE THE LATEST STANDARDS OF THE DEPARTMENT AS SHOWN IN THE PLANS.
- 3 THE THICKNESS OF BITUMINOUS MIXTURE SHOWN ON THE PLANS IS THE NORMAL THICKNESS. DEVIATIONS FROM THE NORMAL THICKNESS WILL BE PERMITTED WHEN SUCH DEVIATIONS OCCUR DUE TO IRREGULARITIES IN THE EXISTING SURFACE OR BASE ON WHICH THE BITUMINOUS MIXTURE IS PLACED.
- 4 SEEDING WILL NOT BE PERMITTED AT ANY TIME WHEN THE GROUND IS FROZEN, WET OR IN AN UNTILLABLE CONDITION. AREAS TO BE SEEDED SHALL BE DETERMINED BY THE ENGINEER.
- 5 EXISTING PAVEMENT DAMAGED DUE TO THE CONTRACTOR'S OPERATIONS, AND NOT OTHER WISE NECESSARY TO REPLACE, SHALL BE REPLACED AT THE EXPENSE OF THE CONTRACTOR.
- 6 THE LOCATIONS OF THOSE BURIED AND ABOVE GROUND UTILITIES SHOWN ARE APPROXIMATE. THE CONTRACTOR SHALL BE RESPONSIBLE FOR PROTECTING UTILITY PROPERTY FROM CONSTRUCTION OPERATIONS AS OUTLINE IN ARTICLE 107.26 OF THE STANDARD SPECIFICATIONS. THE J.U.L.I.E. NUMBER IS 800-892-0123. A MINIMUM OF FORTY-EIGHT HOURS ADVANCED NOTICE IS REQUIRED.
- 7 THE EXISTING ROAD SIGNS THAT INTERFERE WITH CONSTRUCTION SHALL BE RELOCATED AS DIRECTED BY THE ENGINEER. AFTER THE CONSTRUCTION IS COMPLETED, THE CONTRACTOR WILL REPLACE THE SIGNS AS DIRECTED BY THE ENGINEER. THIS WORK WILL NOT BE PAID FOR SEPARATELY BUT SHALL BE CONSIDERED INCIDENTAL TO THE CONTRACT.
- 8 ABANDONED UNDERGROUND UTILITIES THAT CONFLICT WITH CONSTRUCTION SHALL BE DISPOSED OUTSIDE THE LIMITS OF RIGHT-OF-WAY ACCORDING TO ARTICLE 202.03 OF THE STANDARDS SPECIFICATIONS AND AS DIRECTED BY THE ENGINEER. THIS WORK WILL NOT BE PAID FOR SEPARATELY BUT SHALL BE CONSIDERED INCLUDED IN TH COST OF EARTH EXCAVATION AND NO ADDITIONAL COMPENSATION WILL BE ALLOWED.
- 9 WHERE SECTION OR SUBSECTION MONUMENTS ARE ENCOUNTERED SHALL BE NOTIFIED BEFORE SUCH MONUMENTS ARE REMOVED. THE CONTRACTOR SHALL PROTECT AND CAREFULLY PRESERVE ALL PROPERTY MARKERS AND MONUMENTS UNTIL THE OWNER AND AUTHORIZED SURVEYOR OR AGENT HAS WITNESSED OR OTHERWISE REFERENCED THEIR LOCATION IF THE ENGINEER DECIDES TO HAVE THE CONTRACTOR RESET THE MONUMENT, THIS WORK WILL BE PAID FOR IN ACCORDANCE WITH ARTICLE 109.04.
- 10 NO PASSING ZONES SHALL BE FIELD VERIFIED BY DAVE BERTETTO, DIST. 6, (217)785-0288, 14 DAYS PRIOR TO FINAL PAVEMENT MARKINGS.
- 11 THE FOLLOWING APPLICATION RATES WERE USED FOR QUANTITY CALCULATIONS.

BITUMINOUS SURFACE COURSE, _____	0.056 TON / SQ YD • IN
AGGREGATE SHOULDERS _____	2.05 TON / CU YD
BITUMINOUS MATERIAL (PRIME COAT) _____	0.00038 TON / SQ YD
NITROGEN _____	90 LBS / ACRE
PHOSPHOROUS _____	90 LBS / ACRE
POTASSIUM _____	90 LBS / ACRE
LIMESTONE _____	2 TON / ACRE
MULCH _____	2 TON / ACRE
TEMPORARY EROSION CONTROL SEEDING _____	100 LB / ACRE
RIPRAP _____	1.50 TON / CU YD

- 12 THE FOLLOWING MIXTURE REQUIREMENTS ARE APPLICABLE FOR THIS PROJECT.


MIXTURE USE	Hot Mix Surface 40603335	Level Binder 40600625	Hot Mix Shoulders 48203100	Incidental Hot Mix Surface 40800050
AC/PG	PG 64-22	PG 64-22	PG 58-22	PG 64-22
DESIGN AIR VOIDS	4.0 @ N Design = 50	4.0 @ N Design = 50	2.0 @ N design = 30	4.0 @ N design = 50
MIXTURE COMPOSITION (GRADATION MIXTURE)	IL 9.5 OR 12.5	IL 9.5	BAM Mix	IL 9.5 or 12.5
FRICTION AGGREGATE	Mix "D"	N/A	N/A	Mix "C"

COMMITMENTS


- THE FIELD/RESIDENT ENGINEER SHALL CONTACT STUDIES & PLANS CONCERNING ANY MAJOR PLAN CHANGES TO MAKE SURE NO PREVIOUS COMMITMENTS (NOT LISTED) WERE MADE AFFECTING THE DESIGN AND ALLOW AN IMPROVED DESIGN FOR FUTURE PROJECTS.


F.A.P. RTE.	SECTION	COUNTY	TOTAL SHEETS	SHEET NO.
662		MACOUPIN		2
STA.		TO STA.		
FED. ROAD DIST. NO.		ILLINOIS FED. AID PROJECT		

• (V,T) B-2

EXAMINED Dec 14 2006

 PROGRAM IMPLEMENTATION ENGINEER

DISTRICT SIX

EXAMINED December 14 2006

 OPERATIONS ENGINEER

EXAMINED December 15 2006

 PROGRAM DEVELOPMENT ENGINEER

REVISIONS	
NAME	DATE

ILLINOIS DEPARTMENT OF TRANSPORTATION

GENERAL NOTES & COMMITMENTS

SCALE: VERT.
HORIZ.
DATE

DRAWN BY
CHECKED BY