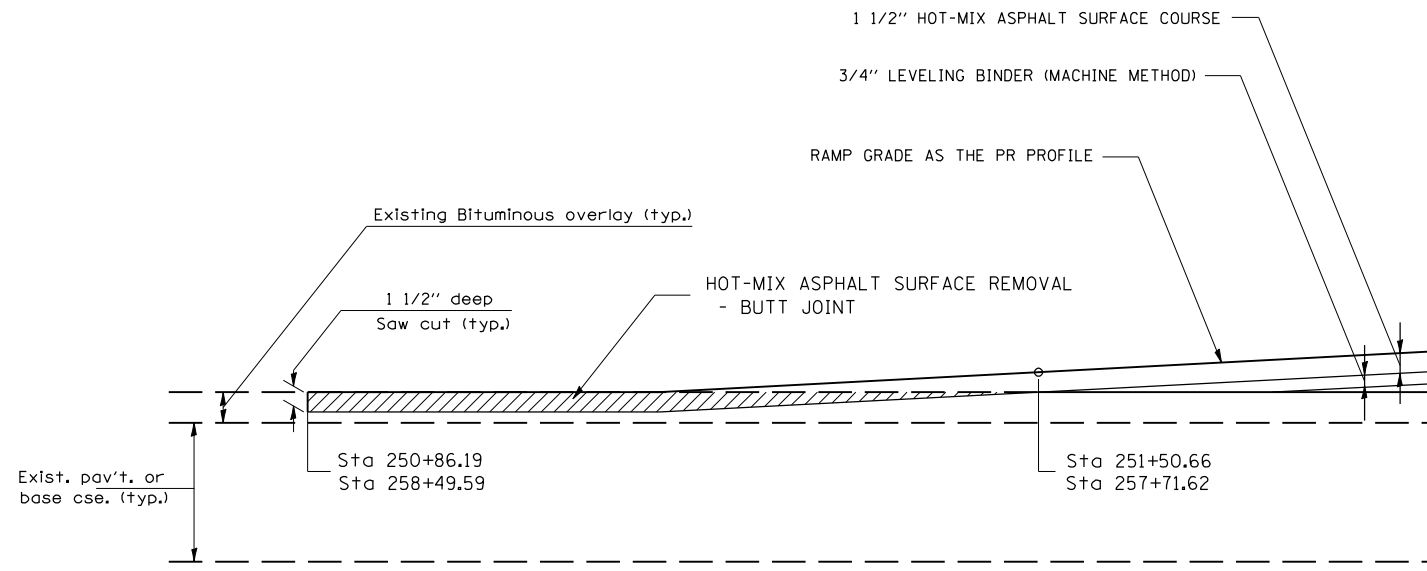
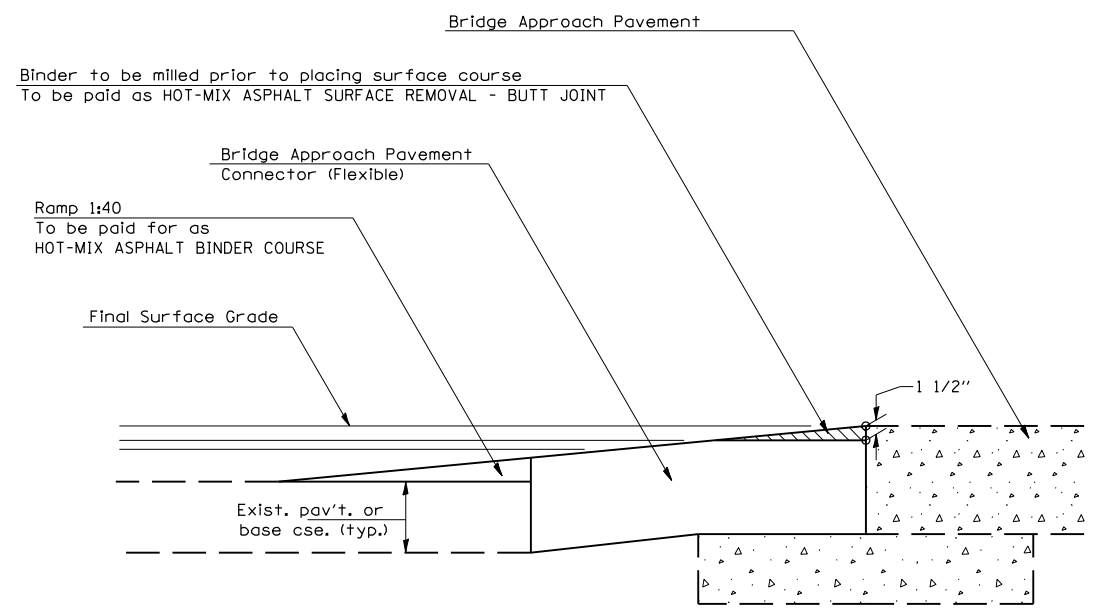


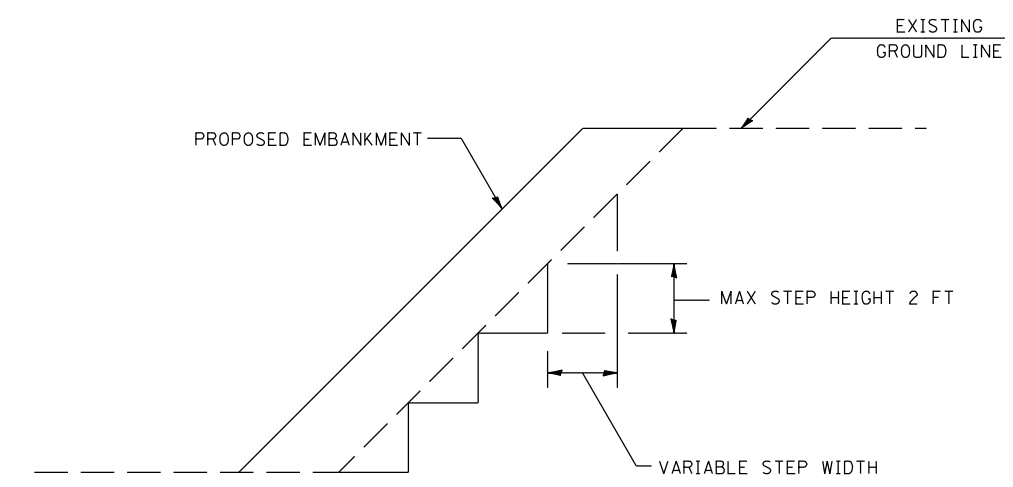
F.A.P. RTE.	SECTION	COUNTY	TOTAL SHEETS	SHEET NO.
717	101B-1	LOGAN	49	40
STA.		TO STA.		
FED. ROAD DIST. NO.	ILLINOIS	FED. AID PROJECT		



**BUTT JOINT DETAIL**



**RAMP DETAIL AT SN 054-0507  
TO BE PLACED DURING STAGING  
SEE STAGING PLANS FOR LOCATIONS**



**NOTE:**  
THIS DETAIL APPLIES TO SIDEHILL FILLS WHERE THE EXISTING SLOPE IS GREATER THAN 12 FT HIGH AND / OR STEEPER THAN 1:3.  
STEPS MAY BE CUT IN CONJUNCTION WITH NEW FILL PLACEMENT.

**TYPICAL SIDEHILL FILL STEPPING DETAIL**

PLOT DATE = 12/12/2006  
FILE NAME = c:\p\projects\6853405\shdetail.dgn  
PLOT SCALE = 1/8"=1'-0" / IN.  
USER NAME = laughlin-1

REVISIONS	
NAME	DATE

ILLINOIS DEPARTMENT OF TRANSPORTATION  
**MISCELLANEOUS DETAILS**  
FAP 717 (IL 10)  
Section: 101B-1  
Logan County  
SCALE: VERT. / HORIZ.  
DATE  
DRAWN BY  
CHECKED BY