

F.A.P. RTE.	SECTION	COUNTY	TOTAL SHEETS	SHEET NO.
•	••	SANGAMON	12	1

• VARIOUS
 •• D-6 TRAFFIC SIGNAL MOD 2007-2

STATE OF ILLINOIS
 DEPARTMENT OF TRANSPORTATION
 DIVISION OF HIGHWAYS

**PROPOSED
 HIGHWAY PLANS**

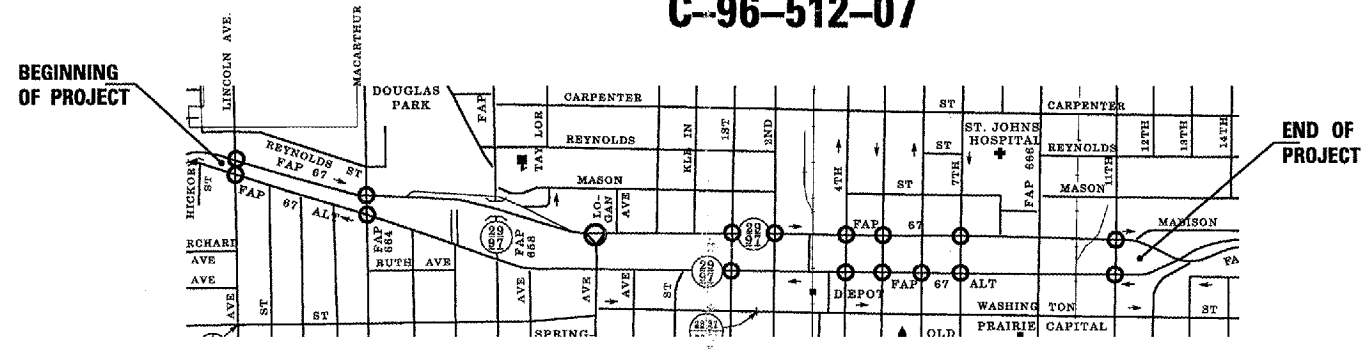
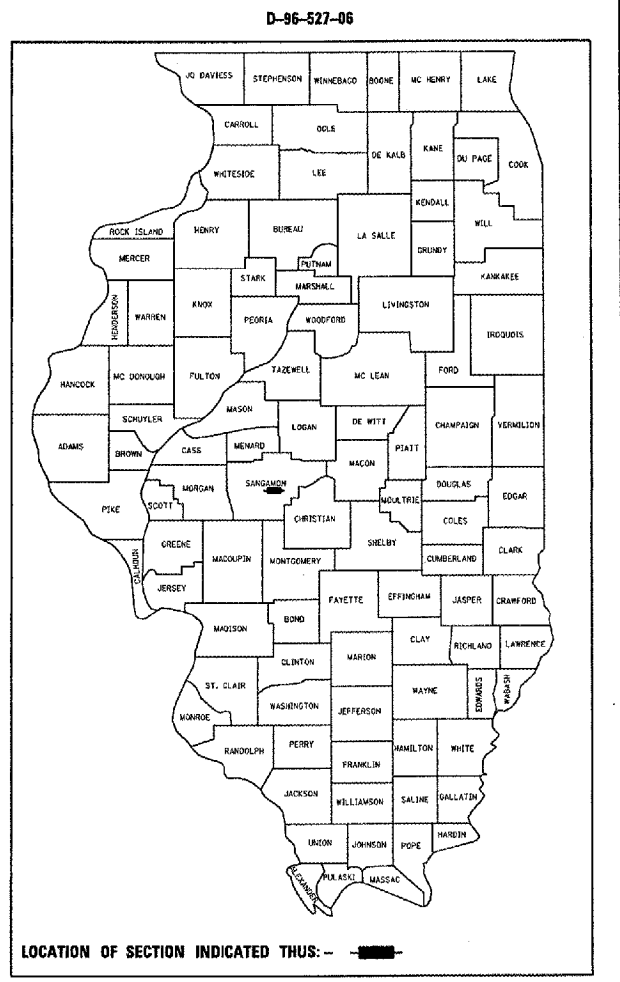
FAP ROUTE 67 (IL 29 & IL 97 /MADISON ST. & JEFFERSON ST.)
 FAP ROUTE 663 (STEVENSON DR.)
 D-6 TRAFFIC SIGNAL MOD 2007-2
 PROJECT : HSIP-0005(534)
 SANGAMON COUNTY
 C-96-512-07

INDEX OF SHEETS

- 1 COVER SHEET
- 2 SUMMARY OF QUANTITIES
- 3 LEGEND FOR TRAFFIC SIGNAL PLAN
- 4-6 MADISON ST. TRAFFIC SIGNAL PLANS
- 7-9 JEFFERSON ST. TRAFFIC SIGNAL PLANS
- 10 STEVENSON DR. & TAYLOR AVE. TRAFFIC SIGNAL PLANS
- 11 STEVENSON DR. & TAYLOR AVE. PAVEMENT MARKING PLAN
- 12 STEVENSON DR. & TAYLOR AVE. ELECTRICAL CABLE DIAGRAM

STANDARDS

000001-04	857001
701601-04	877001-02
701701-04	878001-05
701801-03	880006
702001-06	
780001-01	

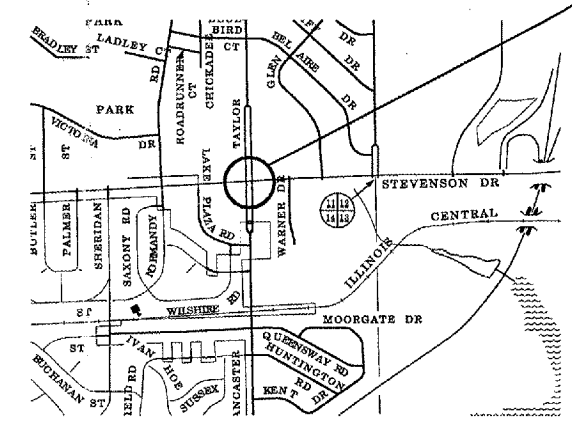


MADISON ST./JEFFERSON ST. CORRIDOR

○ DENOTES INTERSECTION INVOLVEMENT AT THESE LOCATIONS:

- MADISON ST. & LINCOLN AVE.
- MADISON ST. & MACARTHUR
- MADISON ST. & LOGAN AVE.
- MADISON ST. & 1ST STREET
- MADISON ST. & 2ND STREET
- MADISON ST. & 4TH STREET
- MADISON ST. & 5TH STREET
- MADISON ST. & 7TH STREET
- MADISON ST. & 11TH STREET
- JEFFERSON ST. & LINCOLN AVE.
- JEFFERSON ST. & MACARTHUR BL.
- JEFFERSON ST. & 1ST STREET
- JEFFERSON ST. & 4TH STREET
- JEFFERSON ST. & 5TH STREET
- JEFFERSON ST. & 6TH STREET
- JEFFERSON ST. & 7TH STREET
- JEFFERSON ST. & 11TH STREET

PROJECT LIMITS
 STEVENSON DR. &
 TAYLOR AVE./
 WEST LAKE SHORE DR.



LOCATION MAP SPRINGFIELD, ILL



STATE OF ILLINOIS
 DEPARTMENT OF TRANSPORTATION
 DIVISION OF HIGHWAYS

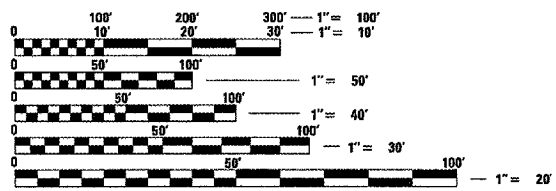
SUBMITTED *Dec 21 2006*
Chris M. Reed
 DEPUTY DIRECTOR OF HIGHWAYS, REGION ENGINEER

February 2, 2007
Eric E. Hamrick
 ENGINEER OF DESIGN AND ENVIRONMENT

February 2, 2007
Milton R. Sewell, P.E.
 DIRECTOR OF HIGHWAYS, CHIEF ENGINEER

**PRINTED BY THE AUTHORITY
 OF THE STATE OF ILLINOIS**

PROJECT ENGINEER: SAL MADONIA (217) 782-4761
 SQUAD LEADER: KEN ANDERSON (217) 524-7546



FULL SIZE PLANS HAVE BEEN PREPARED USING STANDARD ENGINEERING SCALES. REDUCED SIZED PLANS WILL NOT CONFORM TO STANDARD SCALES. IN MAKING MEASUREMENTS ON REDUCED PLANS, THE ABOVE SCALES MAY BE USED.

J.U.L.I.E.
 JOINT UTILITY LOCATION INFORMATION FOR EXCAVATION
 1-800-892-0123

CONTRACT NO. 72A53