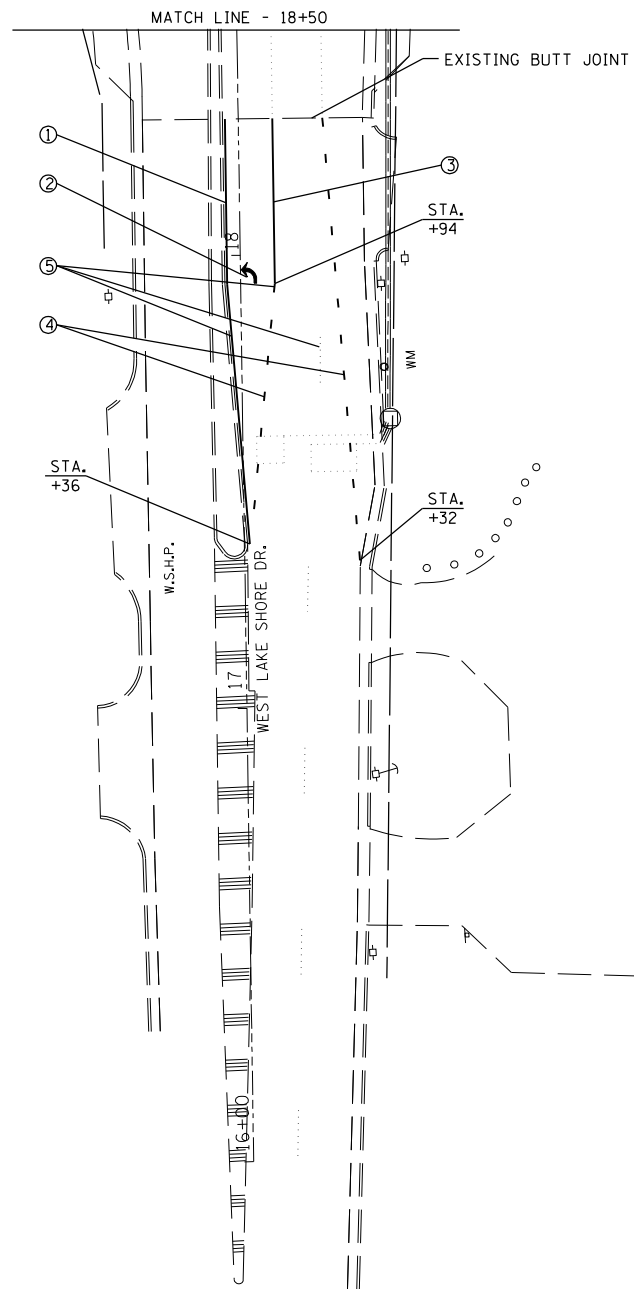


F.A. RTE.	SECTION	COUNTY	TOTAL SHEETS	SHEET NO.
•	••	SANGAMON	12	11
STA.		TO STA.		
FED. ROAD DIST. NO.	ILLINOIS	FED. AID PROJECT		
• VARIOUS				
•• D-6 TRAFFIC SIGNAL MOD 2007-2				

PAVEMENT MARKING LEGEND

- ① THERMOPLASTIC PAVEMENT MARKING - LINE 5" (YELLOW)
- ② PREFORMED PLASTIC PAVEMENT MARKING - TYPE B - LETTERS AND SYMBOLS (WHITE)
- ③ THERMOPLASTIC PAVEMENT MARKING - LINE 6" (WHITE)
- ④ PREFORMED PLASTIC PAVEMENT MARKING - LINE 6" - TYPE B (WHITE)
- ⑤ PAVEMENT MARKING REMOVAL
 - 5" YELLOW MEDIAN LINE (94 FT.)
 - 5" WHITE EDGE LINE (36 FT.)
 - 5" WHITE SKIP DASH (10 FT.)



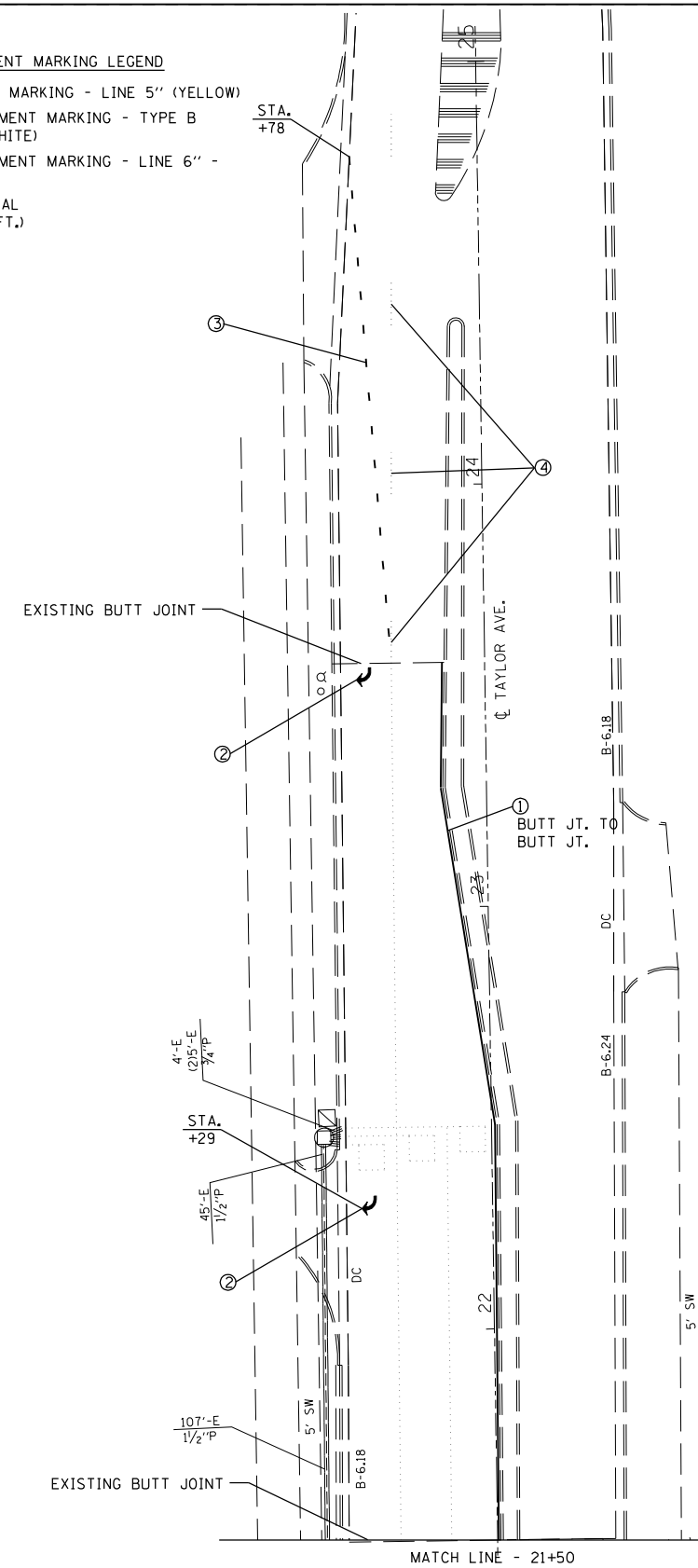
PAVEMENT MARKING QUANTITIES

STEVENSON & TAYLOR

QNTY	UNIT	ITEM
94.0	FOOT	THERMOPLASTIC PAVEMENT MARKING - LINE 5"
36.5	FOOT	THERMOPLASTIC PAVEMENT MARKING - LINE 6"
8.8	SO FT	PREFORMED PLASTIC PAVEMENT MARKING, TYPE B - LETTERS AND SYMBOLS
42.0	FOOT	PREFORMED PLASTIC PAVEMENT MARKING, TYPE B - LINE 6"
58.5	SO FT	PAVEMENT MARKING REMOVAL

PAVEMENT MARKING LEGEND

- ① THERMOPLASTIC PAVEMENT MARKING - LINE 5" (YELLOW)
- ② PREFORMED PLASTIC PAVEMENT MARKING - TYPE B LETTERS AND SYMBOLS (WHITE)
- ③ PREFORMED PLASTIC PAVEMENT MARKING - LINE 6" - TYPE B (WHITE)
- ④ PAVEMENT MARKING REMOVAL
5" WHITE SKIP DASH (10 FT.)



PAVEMENT MARKING QUANTITIES

STEVENSON & TAYLOR


QNTY	UNIT	ITEM
209.0	FOOT	THERMOPLASTIC PAVEMENT MARKING - LINE 5"
17.6	SO FT	PREFORMED PLASTIC PAVEMENT MARKING, TYPE B - LETTERS AND SYMBOLS
30.0	FOOT	PREFORMED PLASTIC PAVEMENT MARKING, TYPE B - LINE 6"
12.6	SO FT	PAVEMENT MARKING REMOVAL

REVISIONS	
NAME	DATE

ILLINOIS DEPARTMENT OF TRANSPORTATION
PAVEMENT MARKING PLAN
 FAP ROUTE 663 (STEVENSON DR.)
 D-6 TRAFFIC SIGNAL MOD 2007-02
 SANGAMON

SCALE: VERT.
 HORIZ.
 DATE NOV '06

DRAWN BY KDA
 CHECKED BY



PLOT DATE = 12/12/2006
 FILE NAME = c:\p\projects\6652706\129\97\ts\sheets.dgn
 PLOT SCALE = 4.2352% / IN.
 USER NAME = laughlin-1