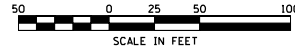
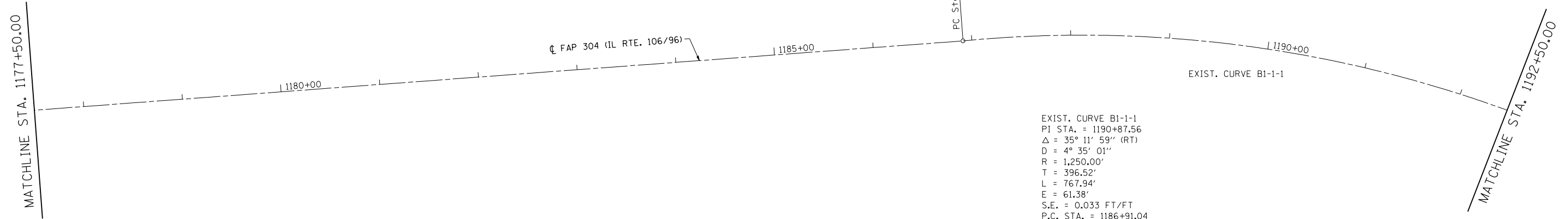
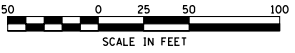
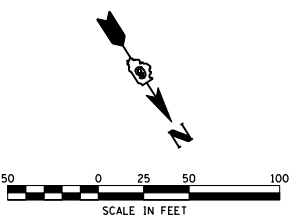
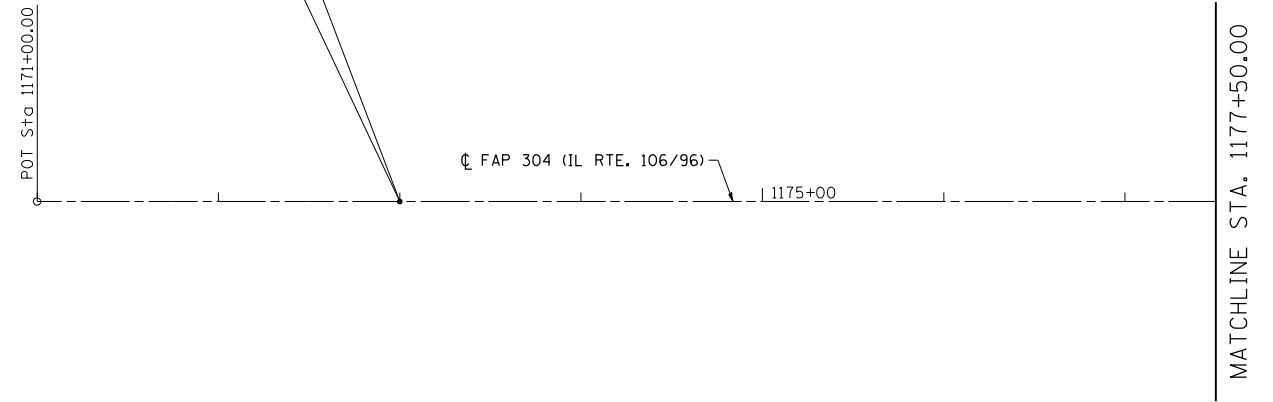


F.A.P. RTE.	SECTION	COUNTY	TOTAL SHEETS	SHEET NO.
304	*	PIKE	16	13
STA. 484+85.00		TO STA. 513+00.00		
FED. ROAD DIST. NO.	ILLINOIS	FED. AID PROJECT		
• 101(RS-5); 14(RS-6)				



STA. 1173+00.00
 BEGIN PROJECT (PART "B")
 PR BUTT JOINT (SEE DETAILS)



EXIST. CURVE B1-1-1
 PI STA. = 1190+87.56
 Δ = 35° 11' 59" (RT)
 D = 4° 35' 01"
 R = 1,250.00'
 T = 396.52'
 L = 767.94'
 E = 61.38'
 S.E. = 0.033 FT/FT
 P.C. STA. = 1186+91.04
 P.T. STA. = 1194+58.98
 S.E. TRANSITION:
 STA. 1186+23.31 - 1187+10.86, LT.
 STA. 1187+78.03 - 1187+10.86, RT.
 STA. 1194+38.84 - 1195+29.59, LT.
 STA. 1194+38.84 - 1194+74.87, RT.

REVISIONS	
NAME	DATE

ILLINOIS DEPARTMENT OF TRANSPORTATION
ALIGNMENT SCHEMATIC
 FAP RTE. 304 (IL 106/96)
 SEC. 101(RS-5); 14(RS-6)
 PIKE COUNTY
 PART "B"
 SCALE: VERT. DRAWN BY TMJ
 HORIZ. CHECKED BY JCN
 DATE 11-14-06

PLOT DATE = 12/11/2006
 FILE NAME = c:\p\projects\4659877\shplm\prtbl.dgn
 PLOT SCALE = 1/8"=1'-0" / IN.
 USER NAME = laughlin-1