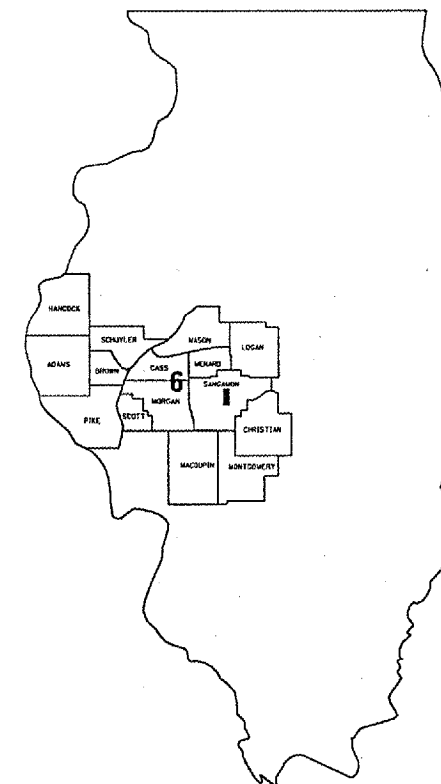


FOR INDEX OF SHEETS AND HIGHWAY  
STANDARDS, SEE SHEET 2.

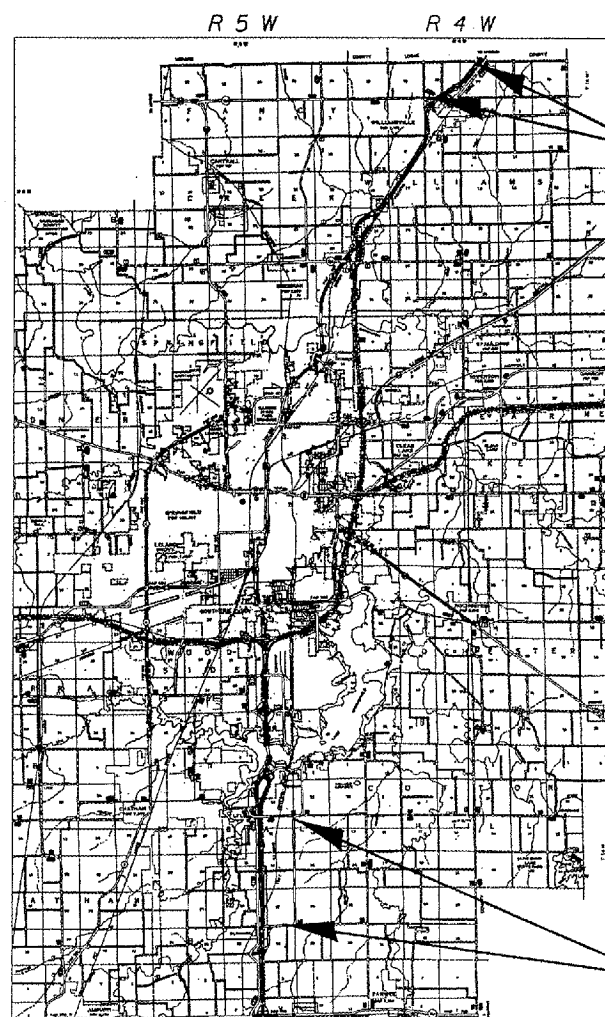
STATE OF ILLINOIS  
DEPARTMENT OF TRANSPORTATION  
DIVISION OF HIGHWAYS

**PLANS FOR PROPOSED  
CONTRACT MAINTENANCE**

**FAI ROUTE 55(I-55 W FRONTAGE RD/SBI ROUTE 126 (PANHANDLE RD))  
SECTION (84-1-2)Q-1/(110)Q-1  
SANGAMON COUNTY  
C96-020-07 / D96-009-07**



LOCATION OF SECTION INDICATED THUS: ■



FAI 55 (W FRONTAGE RD)  
SECTION (84-1-2)Q-1  
LOCATION #1

SBI 126 (PANHANDLE RD)  
SECTION (110)Q-1  
LOCATION #2



J. U. L. I. E.  
JOINT UTILITY LOCATION INFORMATION FOR EXCAVATION  
1-800-892-0123

PLANS & CONTRACT TECHNICIAN: TIMOTHY SHARP  
PHONE: (217) 782-7743

**CONTRACT NO. 72A86**

NET LTH OF LOCATION #1 17,887.00 FT=3.388 MILES  
NET LTH OF LOCATION #2 10,454.00 FT=1.980 MILES

STATE OF ILLINOIS  
DEPARTMENT OF TRANSPORTATION  
DIVISION OF HIGHWAYS

SUBMITTED December 27, 2006

Christ M Reed  
DEPUTY DIRECTOR OF HIGHWAYS, REGION FOUR ENGINEER

February 2, 2007  
Eric E Horn  
Interim ENGINEER OF DESIGN AND ENVIRONMENT

February 2, 2007  
Victor R. Sees, P.E.  
DIRECTOR, DIVISION OF HIGHWAYS

INDEX

- 1 COVER
- 2 INDEX/STANDARDS/SIGNATURES
- 3 QUANTITIES
- 4 LOCATION MAP
- 5 TYPICAL SECTIONS

STANDARDS

- 701001-01
- 701006-02
- 701011-01
- 701201-02
- 701301-02
- 701306-01
- 701311-02
- 702001-06
- 780001-01

<b>STATE OF ILLINOIS DEPARTMENT OF TRANSPORTATION DIVISION OF HIGHWAYS DISTRICT 6</b>	
EXAMINED <u>Dec 20</u> 20 <u>06</u>	<u>[Signature]</u> ENGINEER OF OPERATIONS
EXAMINED <u>Dec 15</u> 20 <u>06</u>	<u>[Signature]</u> ENGINEER OF PROGRAM IMPLEMENTATION
EXAMINED <u>DECEMBER 20</u> 20 <u>06</u>	<u>[Signature]</u> ENGINEER OF PROGRAM DEVELOPMENT

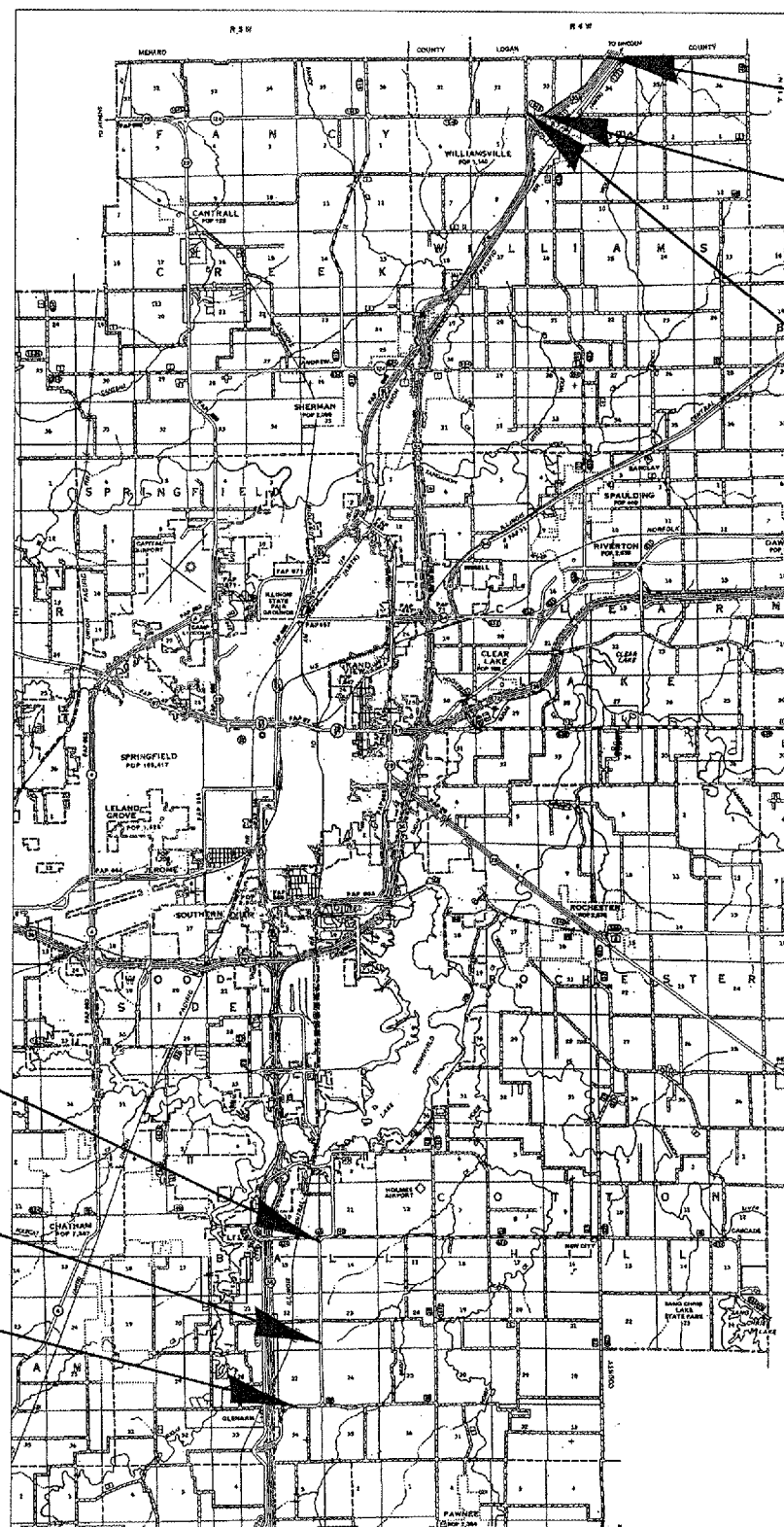
INDEX/STANDARDS/SIGNATURES  
FAI 55 (I-55 W FRONTAGE RD)  
/SBI 129 (PANHANDLE ROAD)  
SECT. (84-1-2)Q-1/(110)Q-1  
SANGAMON COUNTY

S U M M A R Y O F Q U A N T I T I E S

CODE NO.	ITEM	UNIT	LOCATION #1 I-55	LOCATION #2 SBI 126	100% STATE
					F000
					TOTAL QTY
40300400	BITUMINOUS MATERIALS (COVER AND SEAL COAT)	TON	47.3	80.9	128.2
40300600	SEAL COAT AGGREGATE	TON	319.4	546.5	865.9
67100100	MOBILIZATION	L SUM	0.4	0.6	1
70100450	TRAFFIC CONTROL AND PROTECTION, STANDARD 701201	L SUM	0.4	0.6	1
70100460	TRAFFIC CONTROL AND PROTECTION, STANDARD 701306	TON	0.4	0.6	1
70300100	SHORT-TERM PAVEMENT MARKING	L SUM	1,046	1,789	2,835
70301000	WORK ZONE PAVEMENT MARKING REMOVAL	SQ FT	349	596	945
* 78001120	PAINT PAVEMENT MARKING - LINE 5"	FOOT	2,614	4,472	7,086

\*SPECIALTY ITEMS

QUANTITIES  
FAI 55 (I-55 W FRONTAGE RD)  
/SBI 126 (PANHANDLE ROAD)  
SECT. (84-1-2)Q-1/(110)Q-1  
SNAGAMON COUNTY



LOCATION #1

END SECT. (84-1-2)Q-1  
STA. 225+34.80

STA. EQ. - 16+26.54 bk  
= 136+57.34 ah

BEGIN SECT. (84-1-2)Q-1  
STA. 0+50.00

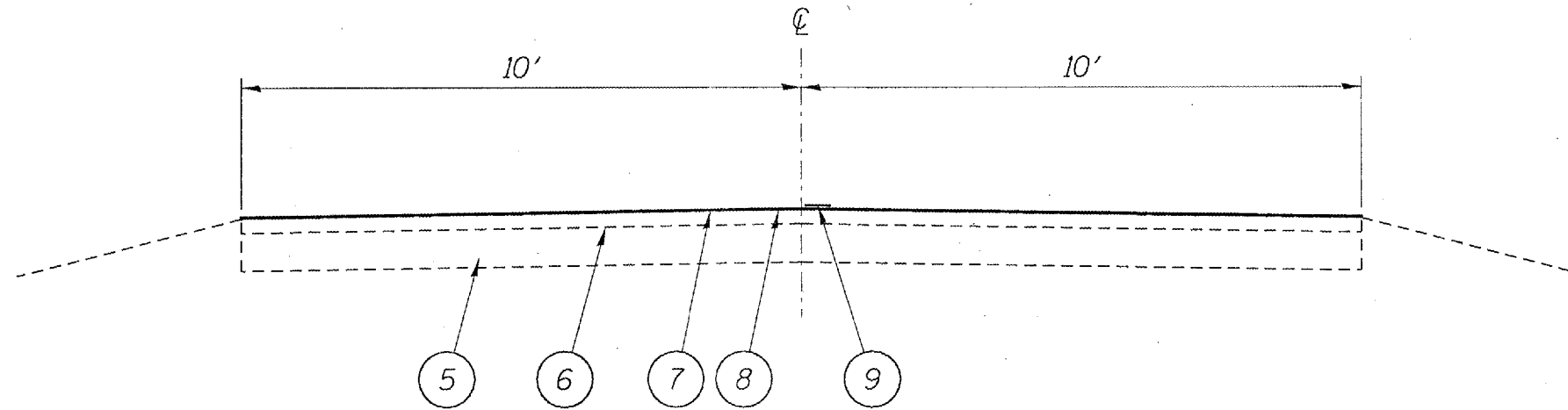
LOCATION #2

BEGIN SECT. (110)Q-1  
STA. 138+00

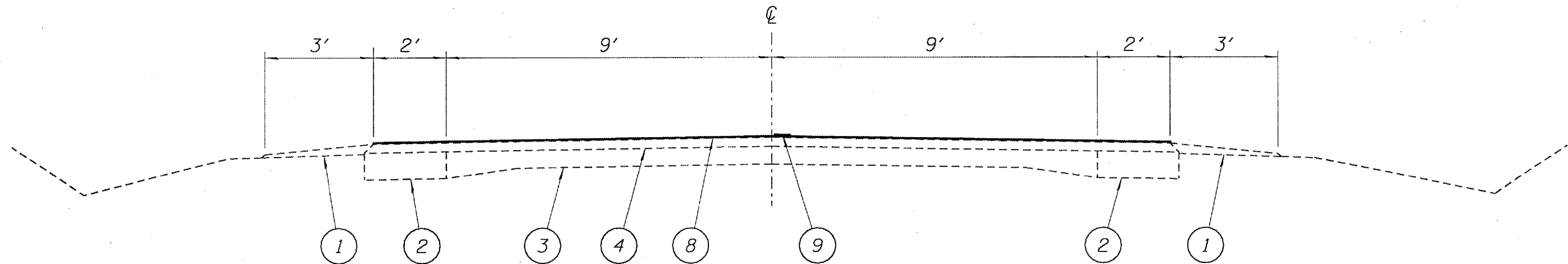
STA. EQ. - 234+00 bk  
= 0+00 ah

END SECT. (110)Q-1  
STA. 82+87

LOCATION MAP  
FAI 55 (I-55 W FRONTAGE RD)  
/SBI 126 (PANHANDLE RD)  
SECT. (84-1-2)Q-1/(110)Q-1  
SANGAMON COUNTY



SECTION (84-1-2)Q-1  
STA 0+50.00 TO 16+26.54  
STA. EQ. - 16+26.54 bk = 136+57.34 ah  
STA. 136+57.34 TO 225+34.80



SECTION (110)Q-1  
STA. 138+00 TO STA. 234+00.00  
STA. EQ. - 234+00.00 bk = 0+00.00 ah  
STA. 0+00.00 TO STA. 82+87.00

L E G E N D

- 1 - EXIST. AGGREGATE SHOULDERS, TYPE B
- 2 - EXIST. BASE COURSE WIDENING 9"
- 3 - EXIST. P.C.C. PAVEMENT 9"-6"-9"
- 4 - EXIST. BITUMINOUS MIXTURE FOR STABILIZED BASE 3"
- 5 - EXIST. AGGREGATE BASE 8" OR 12"
- 6 - EXIST. BITUMINOUS MIXTURE COMPLETE 2"
- 7 - EXIST. BITUMINOUS MATERIALS (PRIME COAT) - B TREATMENT
- 8 - PROP. BITUMINOUS SURFACE TREATMENT (CLASS A-1)
- 9 - PROP. PAINT PAVEMENT MARKING - LINE 5"

TYPICAL SECTIONS  
FAI 55 (W FRONTAGE RD)  
/SBI 126 (PANHANDLE RD)  
SECT. (84-1-2)Q-1/(110)Q-1  
SANGAMON COUNTY