

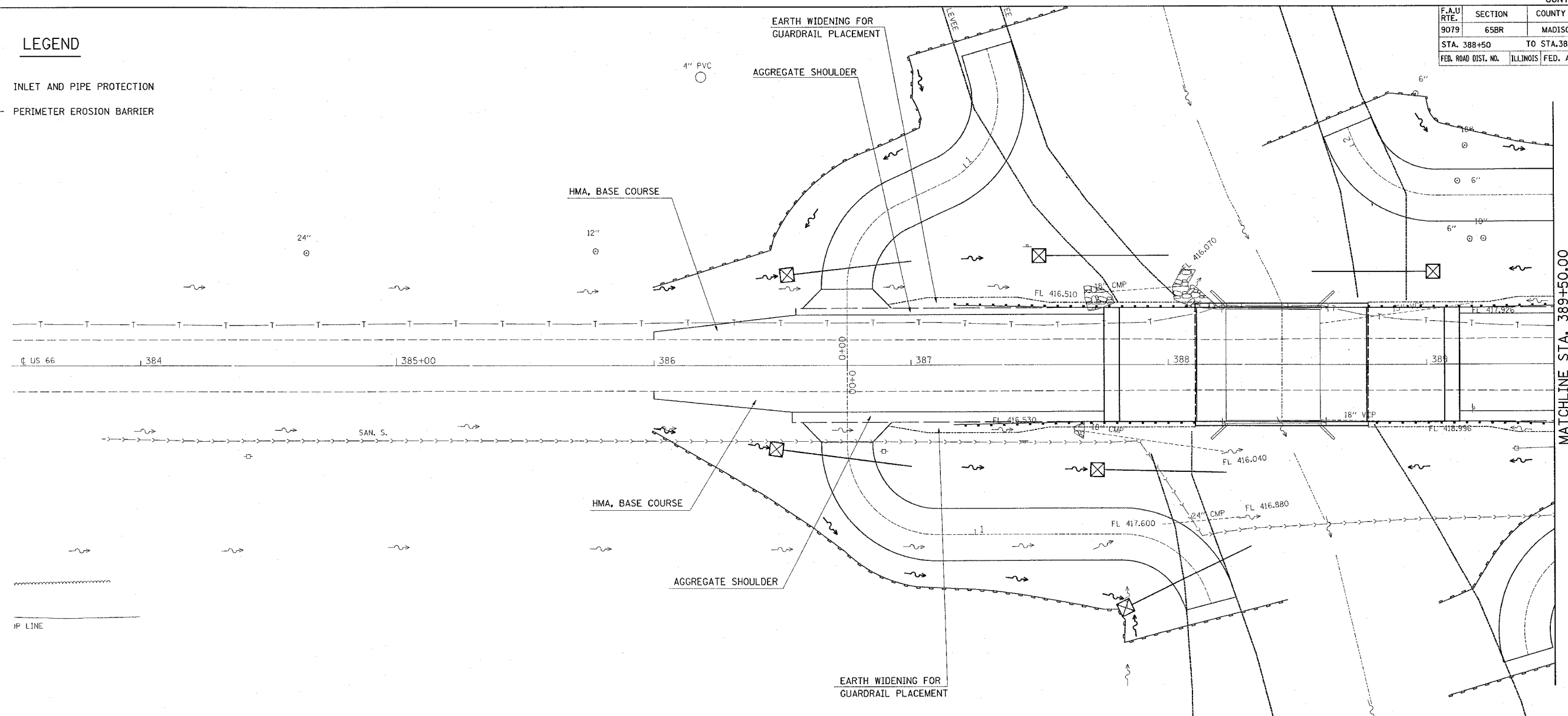


F.A.U. RTE.	SECTION	COUNTY	TOTAL SHEETS	SHEET NO.
9079	65BR	MADISON	46	11
STA. 388+50		TO STA. 389+50		
FED. ROAD DIST. NO.		ILLINOIS FED. AID PROJECT		

LEGEND

-  INLET AND PIPE PROTECTION
-  PERIMETER EROSION BARRIER



MATCHLINE STA. 389+50.00

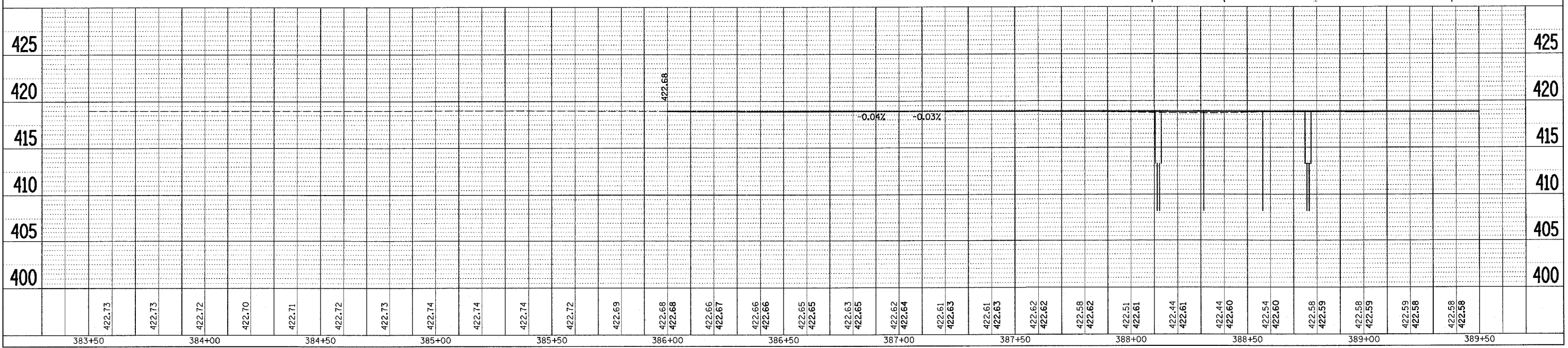
PLAN

DATE	
BY	
SURVEYED	
ALIGNED	
CHECKED	
NO. OF REV. CHECKED	
NO. OF FILE NAME	

PROFILE

DATE	
BY	
SURVEYED	
GRADES	
CHECKED	
BLK. NOTED	
NO. OF PROFILE	
NO. OF STATISTICS	
CHKD	

PLOT DATE = 10/19/2006
 FILE NAME = c:\p\projects\65BR\plan\p11n65BR9a.dgn
 PLOT SCALE = 20.0000' / 1" / IN.
 REFERENCE = WPC#



Chain of Rocks Plan/Profile - 20 Scale