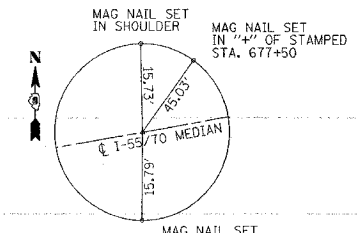
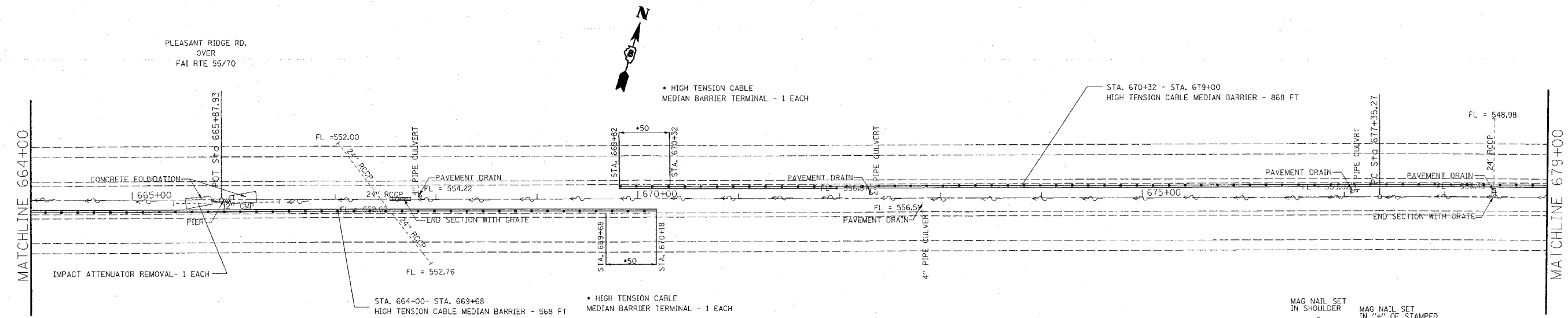
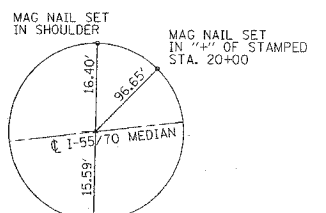
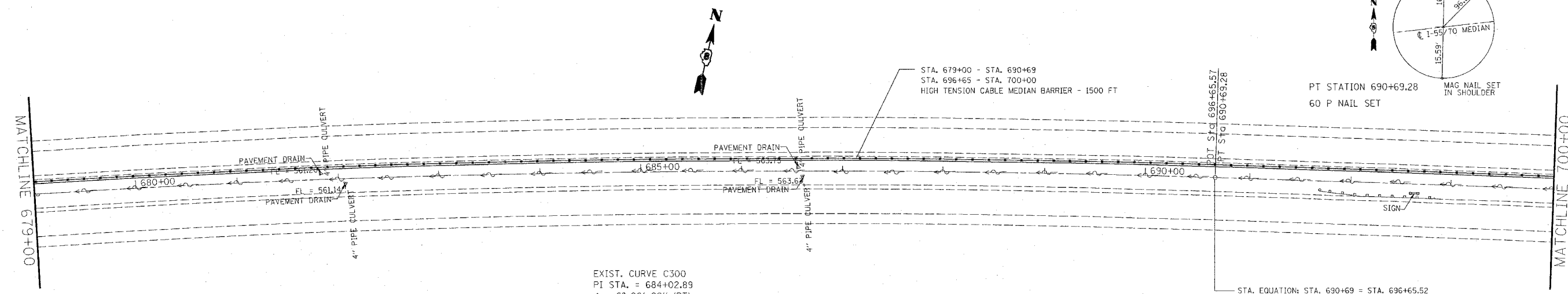


F.A.I. RTE.	SECTION	COUNTY	TOTAL SHEETS	SHEET NO.
55/70	*	MADISON	26	11
STA. 664+00		TO STA. 700+00		
FED. ROAD DIST. NO.		ILLINOIS FED. AID PROJECT		

*60-(7,8,9,10)I-2,60-(1,2)I-3



STATION 677+35.27
60 P NAIL SET



PT STATION 690+69.28
60 P NAIL SET

EXIST. CURVE C300
PI STA. = 684+02.89
 $\Delta = 6^{\circ} 00' 09''$ (RT)
D = $0^{\circ} 27' 00''$
R = 12,733.33'
T = 667.61'
L = 1,334.00'
E = 17.49'
e = -----
T.R. = -----
S.E. RUN = -----
P.C. STA. = 677+35.27
P.T. STA. = 690+69.28

REVISIONS	
NAME	DATE

ILLINOIS DEPARTMENT OF TRANSPORTATION
PLAN VIEW
FAI RTE 55/70
SECTION 60-(7,8,9,10)I-2,60-(1,2)I-3
MADISON COUNTY

SCALE: VERT. _____
HORIZ. _____
DATE _____
DRAWN BY _____
CHECKED BY _____

PLT DATE = 12/11/2006
FILE NAME = c:\pcc\projects\606693\plan\plan066693.dgn
PLOT SCALE = 5/8"=1'-0"
REFERENCE = REF#