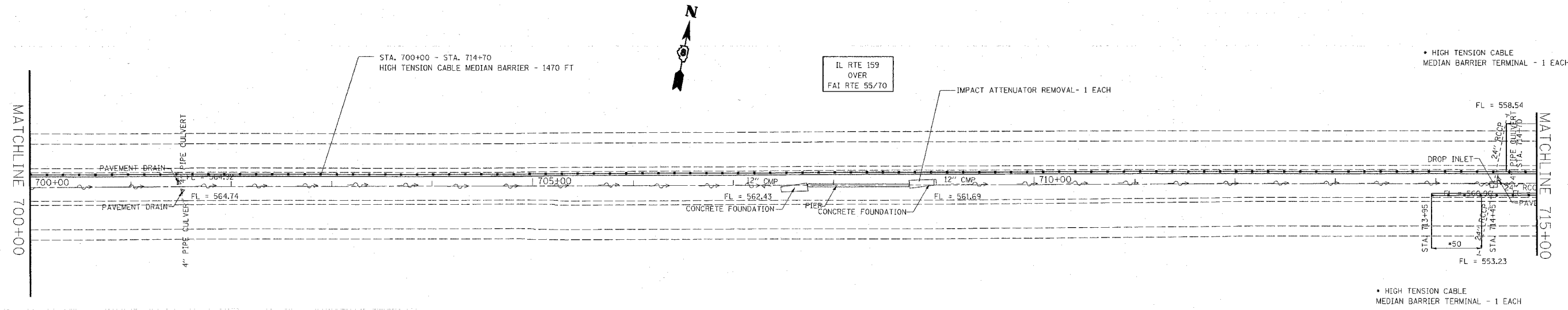
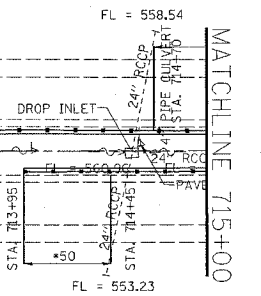


F.A.I. RTE.	SECTION	COUNTY	TOTAL SHEETS	SHEET NO.
55/70	*	MADISON	26	12
STA. 700+00		TO STA. 730+00		
FED. ROAD DIST. NO.	ILLINOIS	FED. AID PROJECT		


*60-(7,8,9,10)I-2,60-(1,2)I-3



• HIGH TENSION CABLE
MEDIAN BARRIER TERMINAL - 1 EACH



• HIGH TENSION CABLE
MEDIAN BARRIER TERMINAL - 1 EACH



REVISIONS	
NAME	DATE

ILLINOIS DEPARTMENT OF TRANSPORTATION
PLAN VIEW
FAI RTE 55/70
SECTION 60-(7,8,9,10)I-2,60-(1,2)I-3
MADISON COUNTY

SCALE: VERT. DATE
HORIZ. DRAWN BY
CHECKED BY

PLOT DATE = 12/17/2006
FILE NAME = c:\pvc\pvc13\60-76691\plan\p12-086803.dgn
PLOT SCALE = 50.0000' / 1" = REF\$