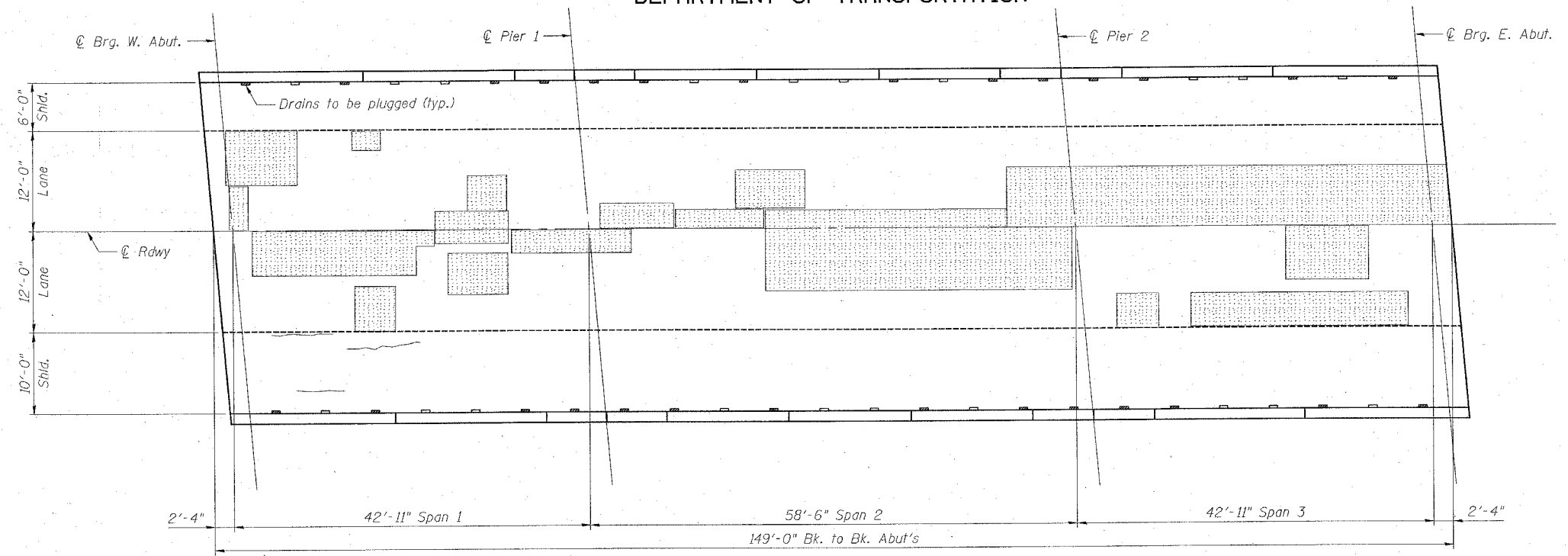
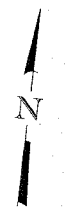


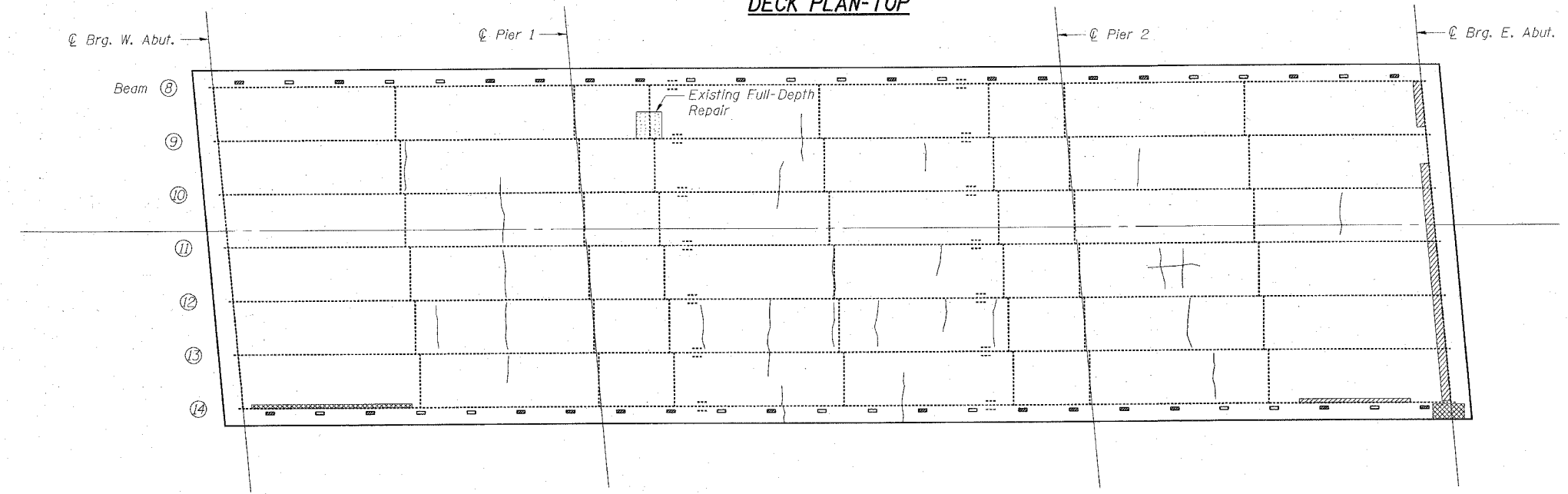
STATE OF ILLINOIS
DEPARTMENT OF TRANSPORTATION

SHEET 2
OF 9

F.A.I. RTE.	SECTION	COUNTY	TOTAL SHEETS	SHEET NO.
70	60-10B	MADISON	156	77
FED. ROAD DIST. NO.	ILLINOIS	FED. AID PROJECT		
			CONTRACT NO. 76857	



DECK PLAN-TOP



DECK PLAN-BOTTOM

LEGEND

- Existing Patches to Overlay (1336 S.F.)
- Spalled Concrete (46 S.F.)
- Spalled Concrete with Exposed Rebar (14 S.F.)
- Hairline Crack

NOTES:

Deck Condition Survey performed 8/15/2006.
The Engineer shall record actual locations of deck repair on the As-Built plans.
Deck Plan-Top represents existing repairs made to the bituminous overlay, but may not represent the condition of the original concrete deck. Estimated quantities are provided for Deck Slab Repair, but actual quantities will be determined by the field Engineer as the work progresses.

DECK PLAN
FAI 70 (EB) OVER
WENDELL BRANCH
FAI ROUTE 70 SECTION 60-10B
MADISON COUNTY
STATION 996+73.85
STRUCTURE NO. 060-0023

Johnson, Depp & Quisenberry CONSULTING ENGINEERS Springfield, Illinois			
DESIGNED:	CDB	DRAWN:	P. Ray
CHECKED:	DCD	CHECKED:	CDB/DCD

DATE: #DATE# TIME: #TIME# USER: #USER# FILE: #FILE#