

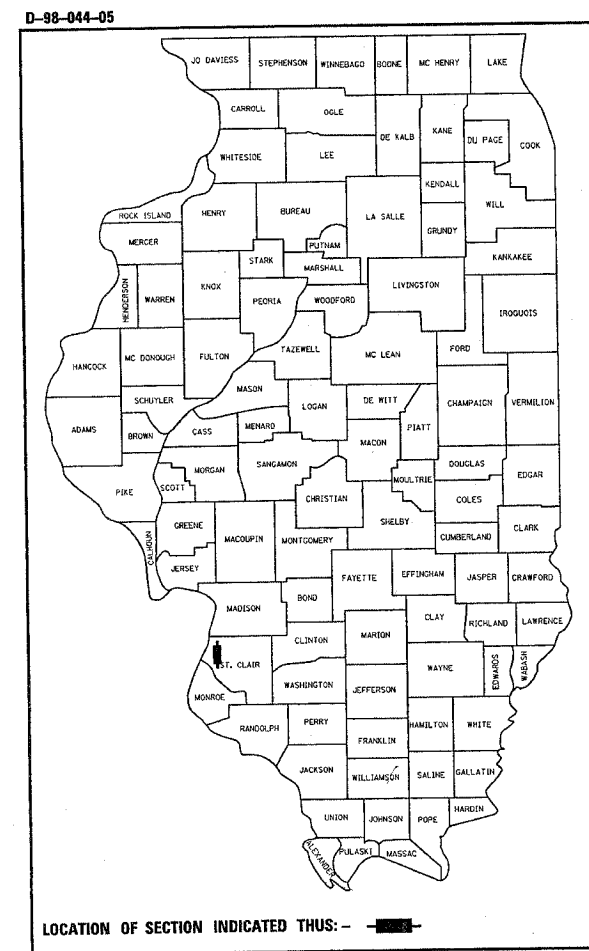
F.A.P. RTE.	SECTION	COUNTY	TOTAL SHEETS	SHEET NO.
592	28BR-2,3	ST. CLAIR	51	1

50 total sheets

STATE OF ILLINOIS
DEPARTMENT OF TRANSPORTATION
DIVISION OF HIGHWAYS
**PROPOSED
HIGHWAY PLANS**
FAP ROUTE 592 (IL13-157)
SECTION 28BR-2,28BR-3

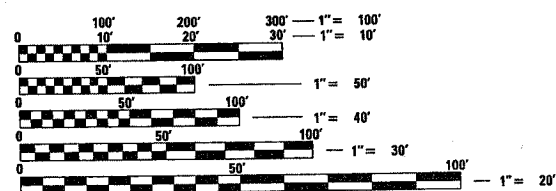
FOR INDEX OF SHEETS, SEE SHEET NO. 2

PROJECT NO: ACBRF-ACBHF-0592 (048)
**REMOVE AND REPLACE WITH BOX CULVERT
AND SUPERSTRUCTURE REPLACEMENT**
ST. CLAIR COUNTY
C-98-111-05



PROJECT ENGINEER: PATTI LEBEAU (618) 346-3179
SQUAD LEADER: ART MUEHLFELD (618) 346-3209

MICROFILMED _____
REEL NUMBER _____
AWARDED _____
RESIDENT ENGINEER _____
AS BUILT CHANGES WERE MADE
ON THE FOLLOWING SHEETS



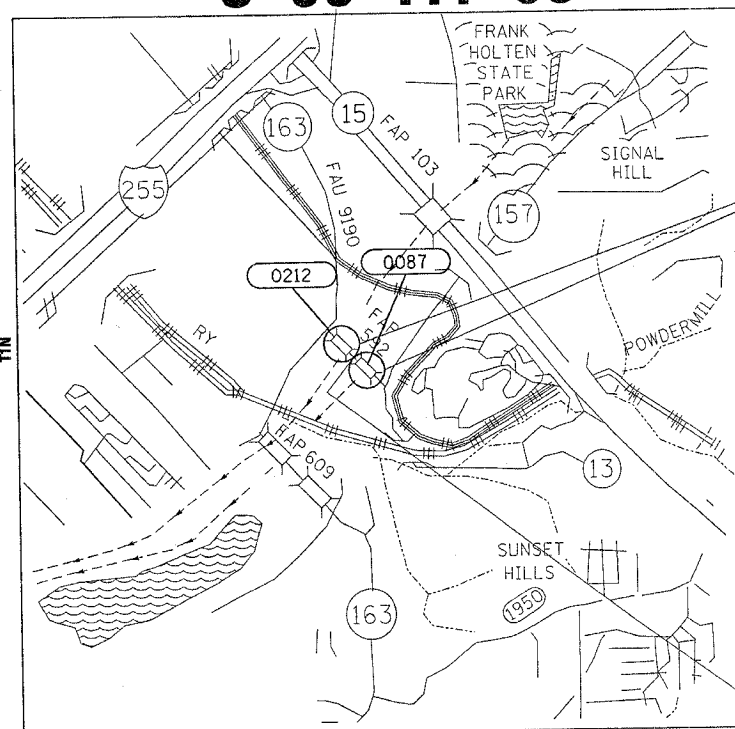
FULL SIZE PLANS HAVE BEEN PREPARED USING STANDARD
ENGINEERING SCALES. REDUCED SIZED PLANS WILL NOT
CONFORM TO STANDARD SCALES. IN MAKING MEASUREMENTS
ON REDUCED PLANS, THE ABOVE SCALES MAY BE USED.

J.U.L.I.E.
JOINT UTILITY LOCATION INFORMATION FOR EXCAVATION
1-800-892-0123



TRAFFIC DATA
ADT = 7300 (2007)
ADT = 3900 (2027)
SU = 2.8%
MU = 1.1%

DESIGN DESIGNATION
8900 (07) ARTERIAL 3.81 (HMA-20)



PROJECT LOCATIONS
IL 13157 OVER CANAL NO. 1
S.N. 082-0087, AT STA. 426+56.34

IL 13157 OVER HARDING DITCH
S.N. 082-0212, AT STA. 435+93.16

GROSS LENGTH: OVER CANAL NO. 1 = .066 MI.
OVER HARDING DITCH = .041 MI.

NET LENGTH: OVER CANAL NO. 1 = .066 MI.
OVER HARDING DITCH = .041 MI.

OMISSION
STA. 429+99.51 TO
STA. 435+23.16

CANAL NO. 1
LATITUDE: Y: 38.56017
LONGITUDE: X: 90.55167

R9W
LAYOUT
0 MI 1 MI 2 MI 3 MI
1" = 1 MILE

HARDING DITCH
LATITUDE: Y: 38.56178
LONGITUDE: X: 90.10367

STATE OF ILLINOIS
DEPARTMENT OF TRANSPORTATION
DIVISION OF HIGHWAYS

SUBMITTED December 14, 2006
May C. Jamie
DEPUTY DIRECTOR OF HIGHWAYS
REGION FIVE ENGINEER

February 2, 2007
Eric E. Harau
ENGINEER OF DESIGN AND ENVIRONMENT

February 2, 2007
Milton R. Sees, P.E.
DIRECTOR, DIVISION OF HIGHWAYS

**PRINTED BY THE AUTHORITY
OF THE STATE OF ILLINOIS**

CONTRACT NO. 76904