

| F.A. RTE. | SECTION  | COUNTY  | TOTAL SHEETS | SHEET NO. |
|-----------|----------|---------|--------------|-----------|
| 70        | 60-8-1WS | MADISON | 11           | 1         |

STATE OF ILLINOIS  
DEPARTMENT OF TRANSPORTATION

DIVISION OF HIGHWAYS  
**PROPOSED  
HIGHWAY PLANS**

FAI ROUTE 70 (I-55/70)  
SECTION 60-8-1WS  
PROJECT  
MADISON COUNTY  
MARYVILLE WEIGH STATION - HIGH SPEED WIM  
C-98-108-05

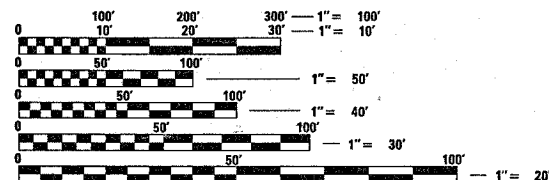
INDEX OF SHEETS

- 1 COVER SHEET
- 2 GENERAL NOTES & LEGEND
- 3 SUMMARY OF QUANTITIES
- 4 TYPICAL SECTIONS
- 5 PLAN VIEW-ROADWAY
- 6 PAVEMENT MARKINGS
- 7 DETOUR PLAN
- 8 PLAN VIEW-ELECTRICAL
- 9 WIM EQUIPMENT LAYOUT
- 10 DETAILS-ELECTRICAL
- 11 SINGLE LOAD CELL SCALE DETAILS

STANDARDS

|             |             |
|-------------|-------------|
| 420001 - 06 | 701426 - 02 |
| 442101 - 06 | 702001 - 06 |
| 482006 - 02 | 780001 - 01 |
| 701101 - 01 | 781001 - 02 |
| 701106 - 01 | 886001      |
| 701400 - 02 | 886006      |
| 701401 - 03 |             |
| 701411 - 03 |             |

MICROFILMED \_\_\_\_\_  
REEL NUMBER \_\_\_\_\_  
AWARDED \_\_\_\_\_  
RESIDENT ENGINEER \_\_\_\_\_  
AS BUILT CHANGES WERE MADE  
ON THE FOLLOWING SHEETS



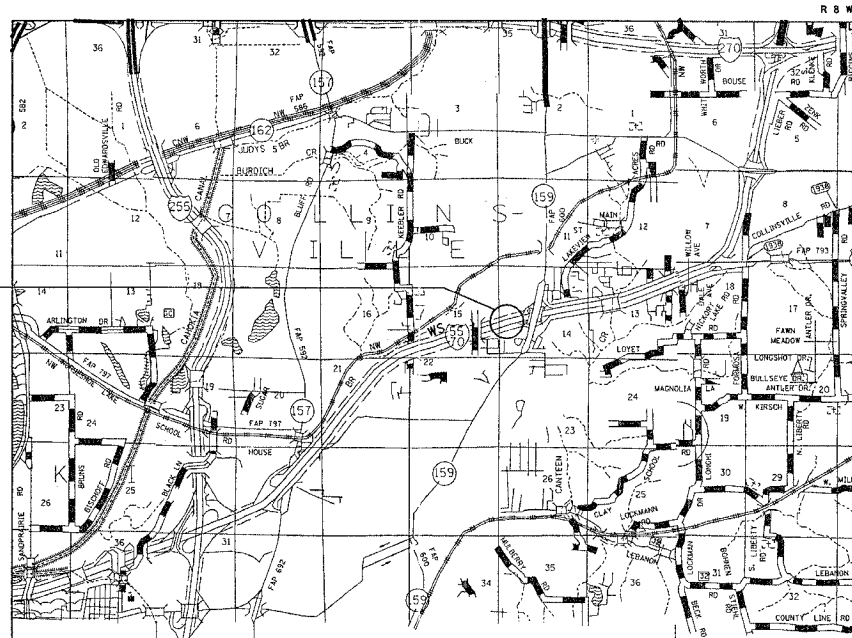
FULL SIZE PLANS HAVE BEEN PREPARED USING STANDARD ENGINEERING SCALES. REDUCED SIZED PLANS WILL NOT CONFORM TO STANDARD SCALES. IN MAKING MEASUREMENTS ON REDUCED PLANS, THE ABOVE SCALES MAY BE USED.

J.U.L.I.E.  
JOINT UTILITY LOCATION INFORMATION FOR EXCAVATION  
1-800-892-0123

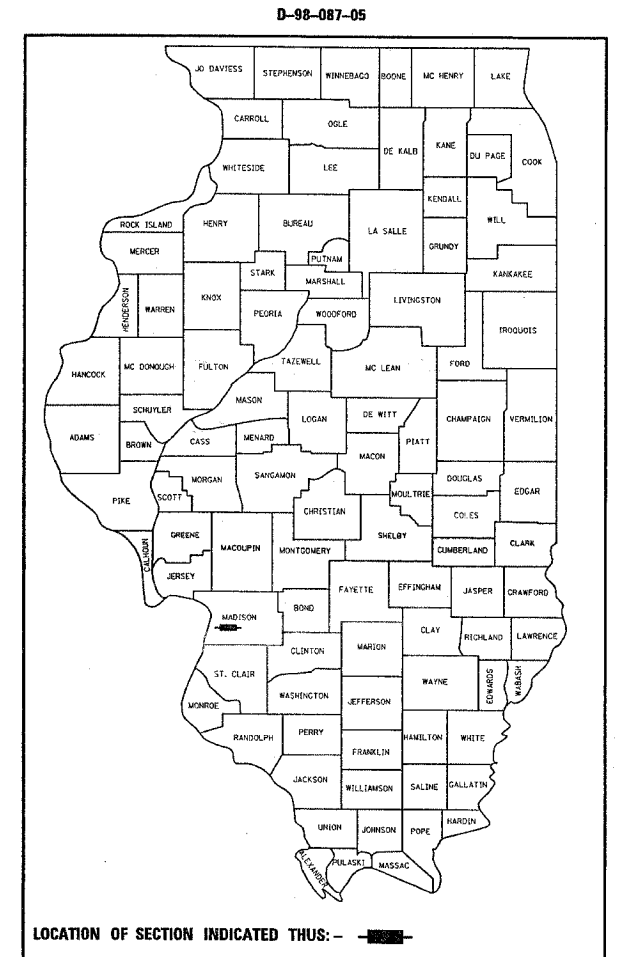
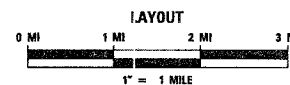
CONTRACT NO. 76944



MARYVILLE WEIGH STATION  
1/4 MILE WEST OF IL 159  
BEGIN STA 686+65.25  
END STA 689+65.25  
PROJECT LENGTH=300 FT



COLLINSVILLE TOWNSHIP



LOCATION OF SECTION INDICATED THUS: -

STATE OF ILLINOIS  
DEPARTMENT OF TRANSPORTATION  
DIVISION OF HIGHWAYS

SUBMITTED December 12, 2006  
*Mary E. Janice*  
DEPUTY DIRECTOR OF HIGHWAYS  
REGION FIVE ENGINEER  
February 2, 2007  
*Eric E. Harsh*  
ENGINEER OF DESIGN AND ENVIRONMENT  
February 2, 2007  
*Milton R. Seer, P.E.*  
DIRECTOR, DIVISION OF HIGHWAYS

TRAFFIC DATA

| I-55/70 (WB) ADT DATA |        |
|-----------------------|--------|
| 2005 -                | 20,100 |
| 2007 (PROJECTED) -    | 20,700 |
| MU -                  | 23.4%  |
| SU -                  | 3.3%   |

| WB RAMP OFF IL-159 ADT DATA |      |
|-----------------------------|------|
| 2002 -                      | 2050 |
| 2007 (PROJECTED) -          | 2200 |
| MU -                        | 1.8% |
| SU -                        | 5.4% |

PRINTED BY THE AUTHORITY  
OF THE STATE OF ILLINOIS

PROJECT ENGINEER: PATTI LeBEAU (618) 346-3179  
SQUAD LEADER: BHARAT PATEL (618) 346-3190