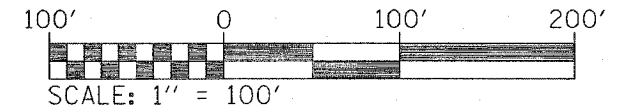
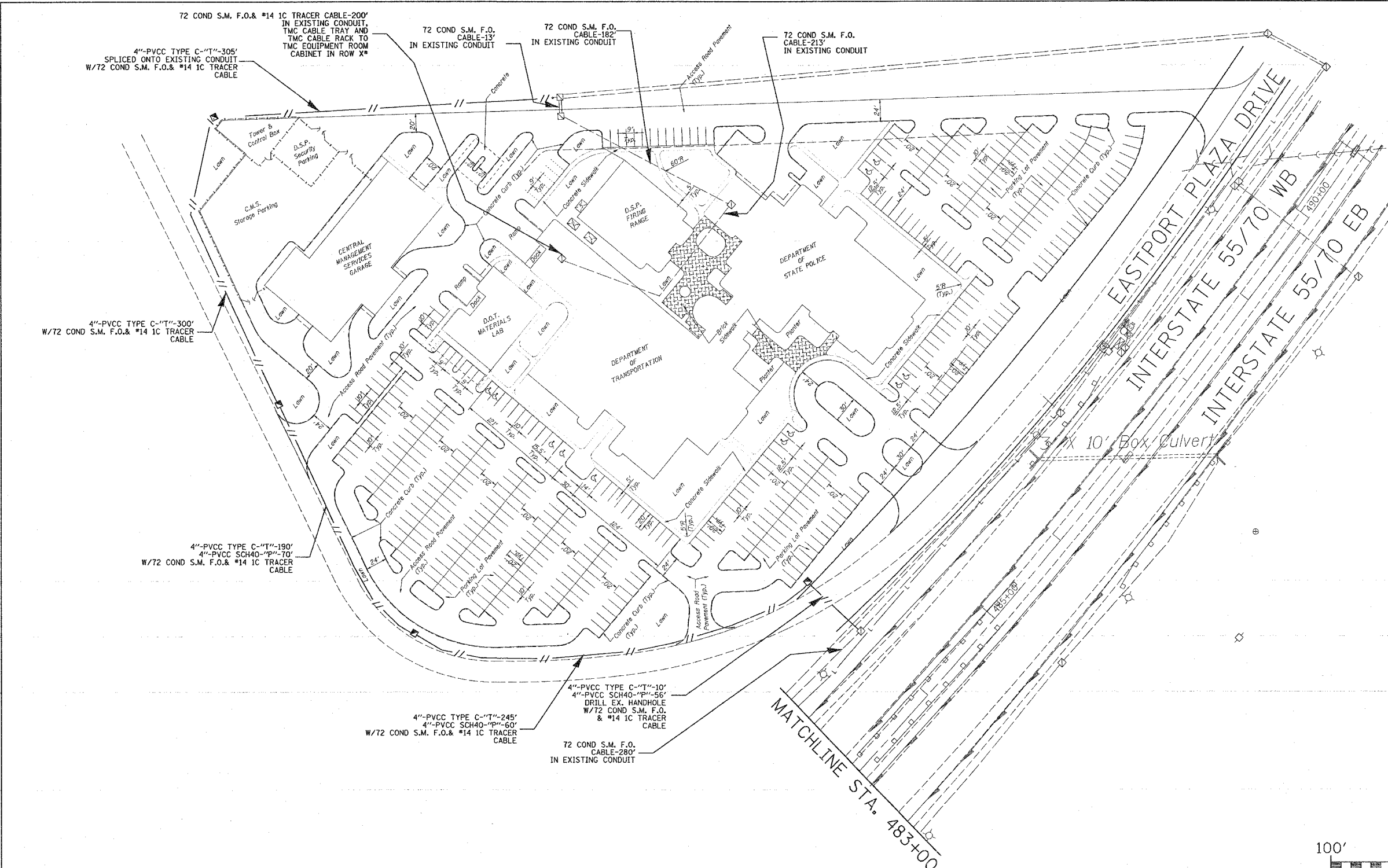
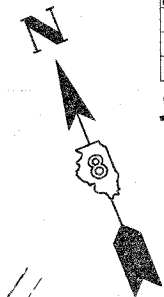


F.A.I. RTE.	SECTION	COUNTY	TOTAL SHEETS	SHEET NO.
255		22	35	13
STA. _____		TO STA. _____		
FED. ROAD DIST. NO. _____ ILLINOIS FED. AID PROJECT				

- DIST 8 ITS 2007-1, 2A
- MADISON & ST. CLAIR COUNTIES



TCM TO I-55/70 STA.483+00
SHEET 1 OF 15

REVISIONS		DATE
NAME		

ILLINOIS DEPARTMENT OF TRANSPORTATION
ITS PLAN
SHEET 1 OF 15
FAI 255
SECTION DIST 8 ITS 2007-1, 2A
MADISON & ST. CLAIR COUNTIES
SCALE: VERT. _____ HORIZ. _____
DRAWN BY _____ CHECKED BY _____

PLOT DATE = 12/11/2006
FILE NAME = c:\pvs\electrical\1386\electrical\1386a.dgn
PLOT SCALE = 4"=100'
REFERENCE = SHEET 8