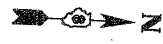
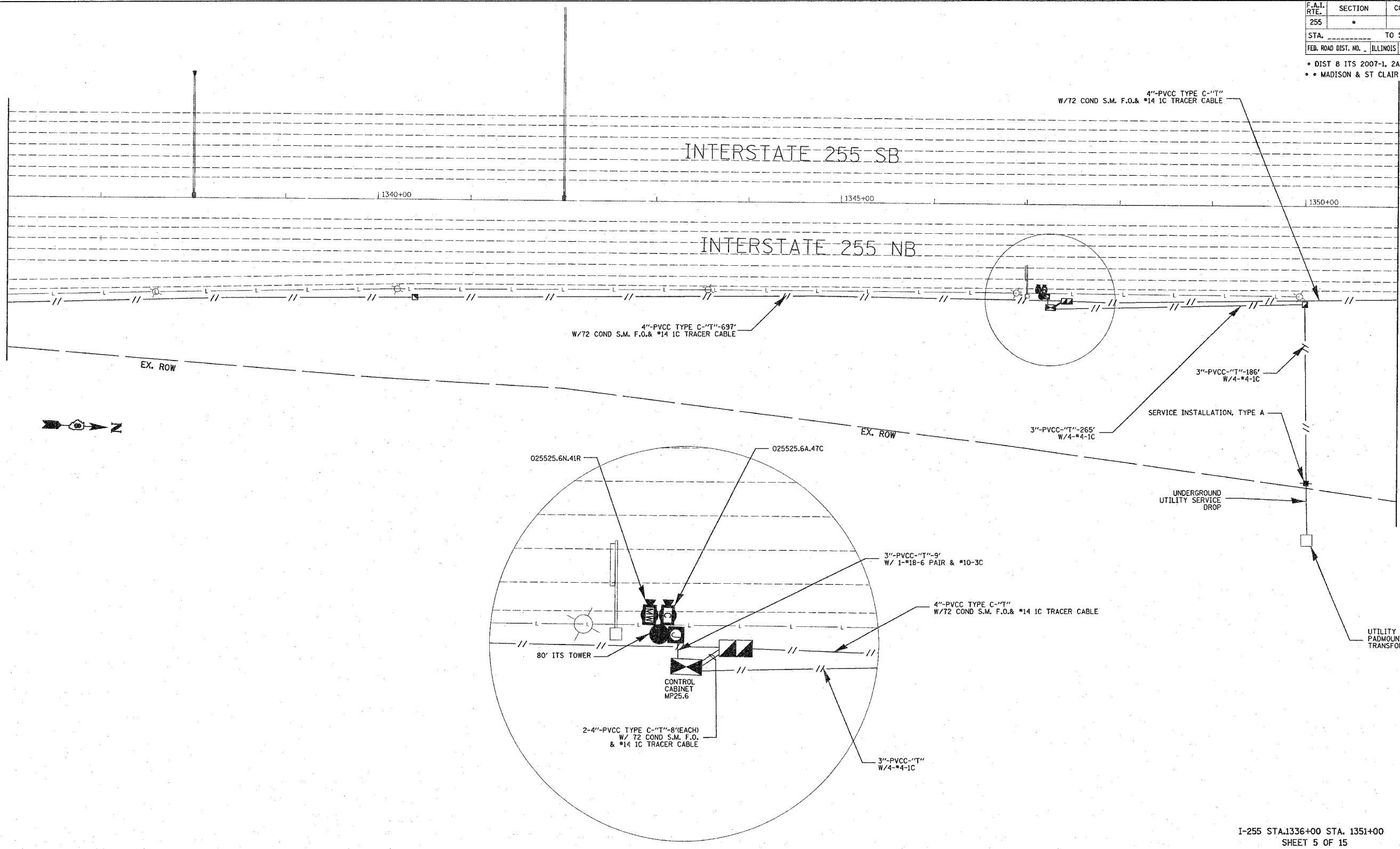


F.A.I. RTE.	SECTION	COUNTY	TOTAL SHEETS	SHEET NO.
255			35	17
STA.		TO STA.		
FED. ROAD DIST. NO.		ILLINOIS FED. AID PROJECT		

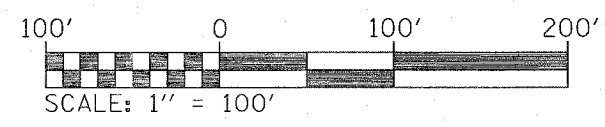
- DIST 8 ITS 2007-1, 2A
- MADISON & ST. CLAIR COUNTIES

MATCHLINE STA.1336+00

MATCHLINE STA.1351+00



I-255 STA.1336+00 STA. 1351+00  
SHEET 5 OF 15



REVISIONS	
NAME	DATE

ILLINOIS DEPARTMENT OF TRANSPORTATION  
**ITS PLAN**  
**SHEET 5 OF 15**  
FAI 255  
SECTION DIST 8 ITS 2007-1, 2A  
MADISON & ST. CLAIR COUNTIES

SCALE: VERT. DATE  
HORIZ. DRAWN BY  
CHECKED BY

PLOT DATE = 1/5/2007  
 FILE NAME = c:\projects\255\electrical\itp\101306a.dgn  
 PLOT SCALE = 48,3999 / IN.  
 REFERENCE = #REF#