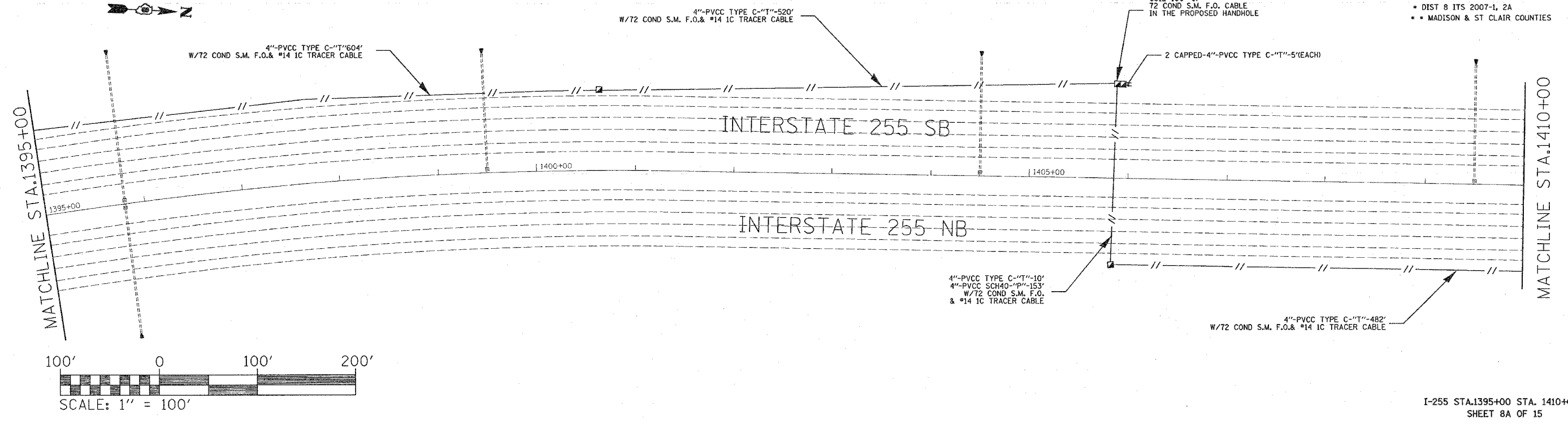


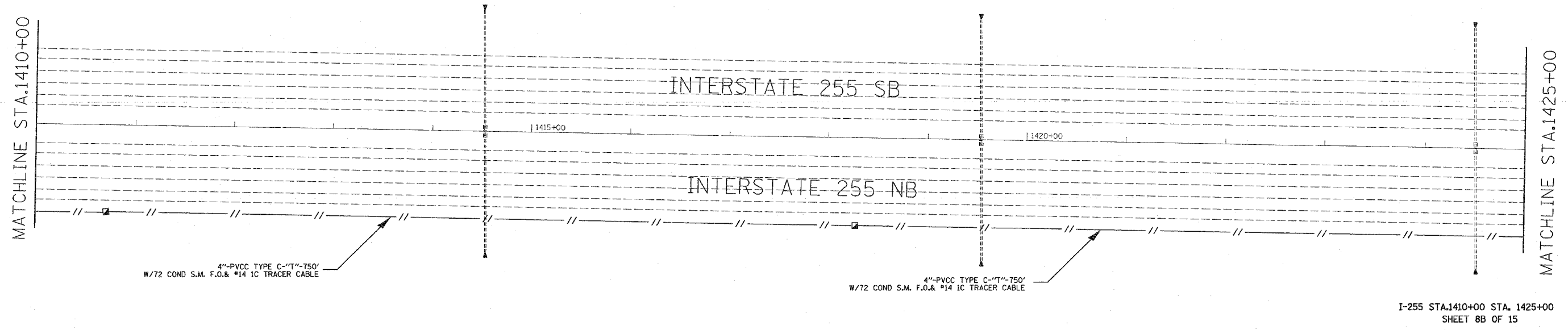
F.A.I. RTE.	SECTION	COUNTY	TOTAL SHEETS	SHEET NO.
255	*	**	35	20

STA. \_\_\_\_\_ TO STA. \_\_\_\_\_  
 FED. ROAD DIST. NO. \_\_\_\_\_ ILLINOIS FED. AID PROJECT

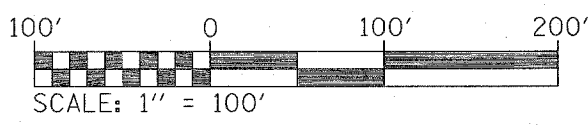
- DIST 8 ITS 2007-1, 2A
- • MADISON & ST CLAIR COUNTIES



I-255 STA.1395+00 STA. 1410+00  
 SHEET 8A OF 15



I-255 STA.1410+00 STA. 1425+00  
 SHEET 8B OF 15



REVISIONS	
NAME	DATE

ILLINOIS DEPARTMENT OF TRANSPORTATION  
**ITS PLAN**  
**SHEETS 8A & 8B OF 15**  
 FAI 255  
 SECTION DIST 8 ITS 2007-1, 2A  
 MADISON & ST. CLAIR COUNTIES  
 SCALE: VERT. \_\_\_\_\_ DRAWN BY \_\_\_\_\_  
 HORIZ. \_\_\_\_\_ CHECKED BY \_\_\_\_\_  
 DATE \_\_\_\_\_

PLOT DATE = 12/11/2008  
 PLOT SCALE = 48/1000  
 PLOT SCALE = 48/1000  
 REFERENCE = #REF#