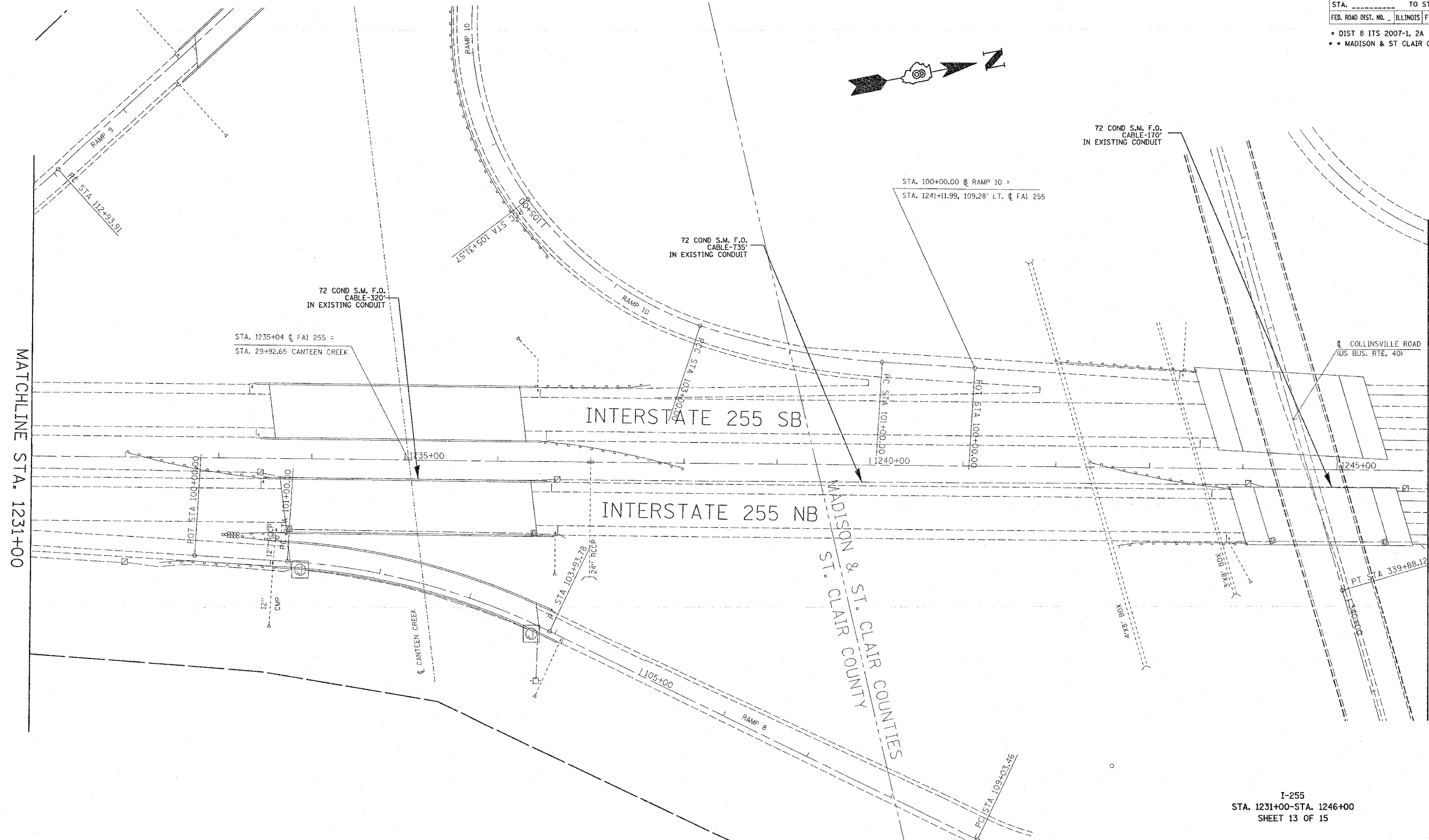



F.A.I. RTE.	SECTION	COUNTY	TOTAL SHEETS	SHEET NO.
255	*	**	35	25

STA. \_\_\_\_\_ TO STA. \_\_\_\_\_  
 FED. ROAD DIST. NO. \_\_\_\_\_ ILLINOIS FED. AID PROJECT

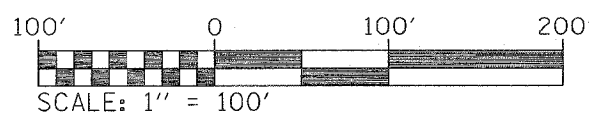
- \* DIST 8 ITS 2007-1, 2A
- \*\* MADISON & ST CLAIR COUNTIES



MATCHLINE STA. 1231+00

MATCHLINE STA. 1246+00

MADISON & ST. CLAIR COUNTIES



I-255  
 STA. 1231+00-STA. 1246+00  
 SHEET 13 OF 15

REVISIONS	
NAME	DATE

ILLINOIS DEPARTMENT OF TRANSPORTATION  
**ITS PLAN**  
**SHEET 13 OF 15**  
 FAI 255  
 SECTION DIST 8 ITS 2007-1, 2A  
 MADISON & ST. CLAIR COUNTIES

SCALE: VERT. \_\_\_\_\_ HORIZ. \_\_\_\_\_  
 DATE \_\_\_\_\_ DRAWN BY \_\_\_\_\_  
 CHECKED BY \_\_\_\_\_

PLOT DATE = 12/11/2006  
 FILE NAME = c:\projects\76979\electrical\itsplan\01308a.dgn  
 PLOT SCALE = 43.9992 / IN.  
 REFERENCE = #REF#