

FAP REC.	SECTION	COUNTY	TOTAL SHEETS	SHEET NO.
	94-F3000-06-BT	COOK	105	1
STA.	TO STA.			
FED. ROAD DIST. NO.	ILLINOIS	83709	TE-00D1(479)	

INDEX OF SHEETS

SEE SHEET 2

STANDARDS

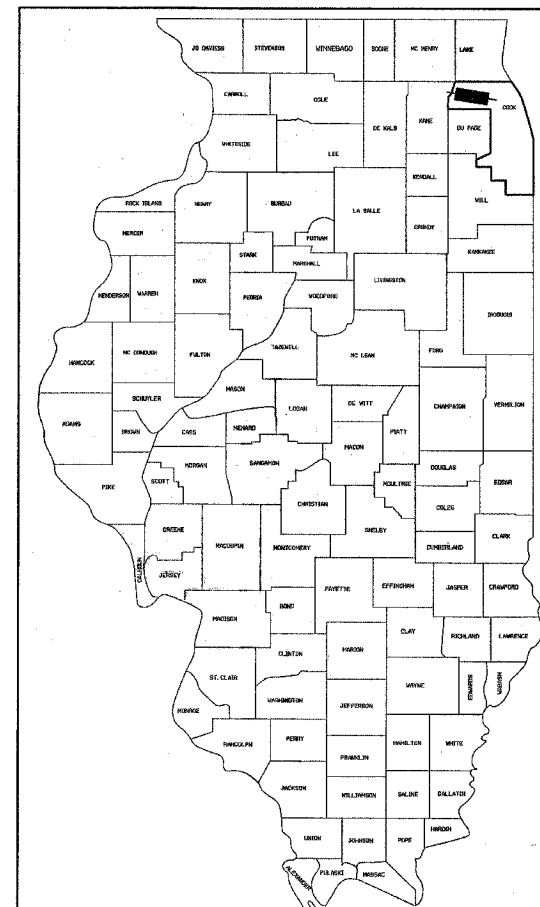
SEE SHEET 2

PROJECT LOCATION

VILLAGE OF HOFFMAN ESTATES
 VILLAGE OF SOUTH BARRINGTON
 BARRINGTON TOWNSHIP
 PALATINE TOWNSHIP
 COOK COUNTY

STATE OF ILLINOIS
DEPARTMENT OF TRANSPORTATION
DIVISION OF HIGHWAYS
PLANS FOR PROPOSED
FEDERAL AID HIGHWAY
PAUL DOUGLAS / CRABTREE BICYCLE TRAIL
PALATINE ROAD TO PENNY ROAD AND
FREEMAN RD. TO ROSELLE RD. VIA CENTRAL RD.

SECTION 94-F3000-06-BT
PROJECT NO. TE-00D1(479)
COOK COUNTY
C-91-302-95



LOCATION OF SECTION INDICATED THIS: - [black rectangle] -

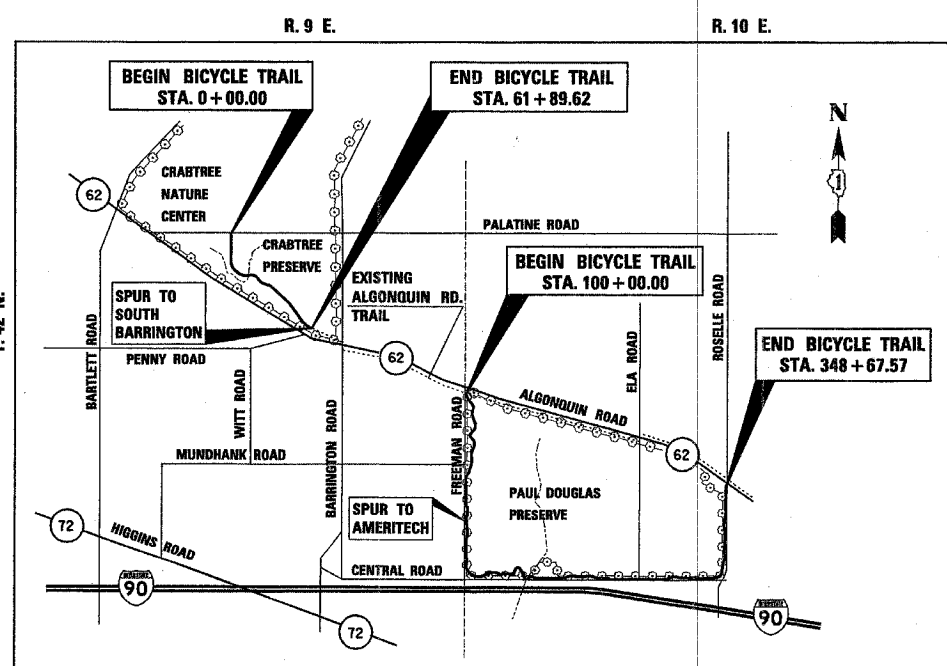
DESCRIPTION OF WORK:
 THIS PROJECT CONSISTS OF CONSTRUCTING A RECREATIONAL TRAIL ON THE PROPERTY OF THE FOREST PRESERVE DISTRICT OF COOK COUNTY.

- 0 50' 100' PLAN 1"=50'
- 0 50' 100' PROFILE HORIZONTAL 1"=50'
- 0 5' 10' PROFILE VERTICAL 1"=5'
- 0 10' 20' CROSS SECTION HORIZONTAL 1"=10'
- 0 5' 10' CROSS SECTION VERTICAL 1"=5'



DESIGN SPEED
 PAUL DOUGLAS = 20MPH
 CRABTREE TRAIL = 20MPH

CONTRACT NO. 83709



LOCATION MAP - NOT TO SCALE

NET LENGTH OF PROJECT = 31,039 FEET = 5.86 MILES
 GROSS LENGTH OF PROJECT = 31,060 FEET = 5.88 MILES

FOREST PRESERVE DISTRICT OF COOK COUNTY

APPROVED 12-6 2007
Shirley M. Debra, Jr. General Superintendent

STATE OF ILLINOIS DEPARTMENT OF TRANSPORTATION DIVISION OF HIGHWAYS

PASSED JANUARY 10, 2007 2007
Christopher Holt District 1 Engineer of Local Roads & Streets


RELEASING FOR BID BASED ON LIMITED REVIEW Jan. 10 2007
Diane O'Keefe Deputy Director of Highways, Region 1 Engineer

PRINTED BY THE AUTHORITY OF THE STATE OF ILLINOIS

PLANS PREPARED BY:
KNIGHT
 Engineers & Architects

221 North LaSalle Street
 Suite 300
 Chicago, IL 60601-1211
 Phone: (312) 577-3380

SIGNED Martin P. Mueller, P.E.
 EXPIRES Nov 30 2007



FEDERAL AID DESIGN ENGINEER: JESSICA A. FELICIANO (847) 705-4487