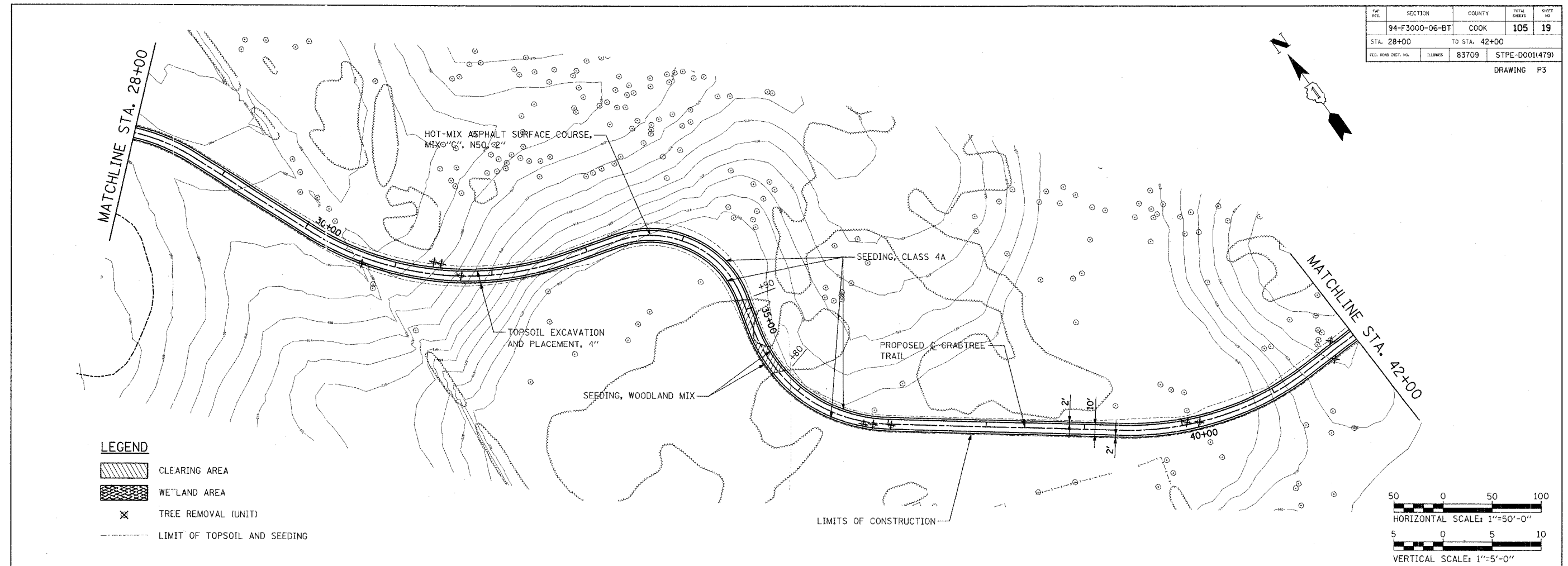
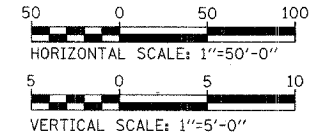


SECTION	COUNTY	TOTAL SHEETS	SHEET NO.
94-F3000-06-BT	COOK	105	19
STA. 28+00	TO STA. 42+00		
REL. ROAD DIST. NO.	ILLINOIS	83709	STPE-0001(479)
DRAWING P3			

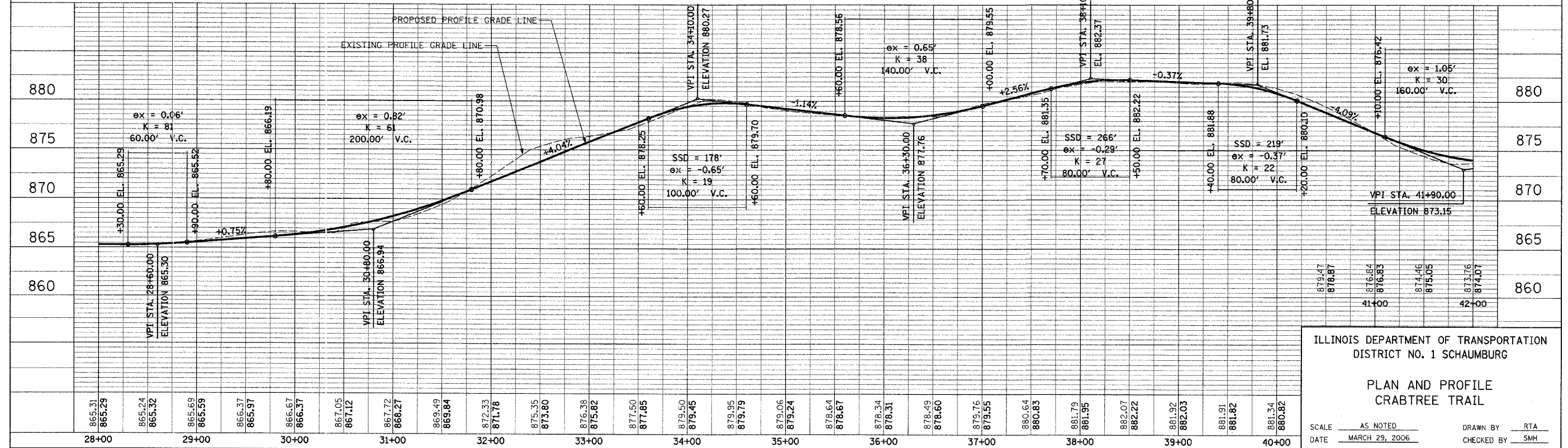


- LEGEND**
- CLEARING AREA
 - WETLAND AREA
 - TREE REMOVAL (UNIT)
 - LIMIT OF TOPSOIL AND SEEDING



DATE	BY
DATE	BY
DATE	BY

DATE	BY
DATE	BY
DATE	BY



ILLINOIS DEPARTMENT OF TRANSPORTATION
DISTRICT NO. 1 SCHAUMBURG

**PLAN AND PROFILE
CRABTREE TRAIL**

SCALE AS NOTED
DATE MARCH 29, 2006

DRAWN BY RTA
CHECKED BY SMH