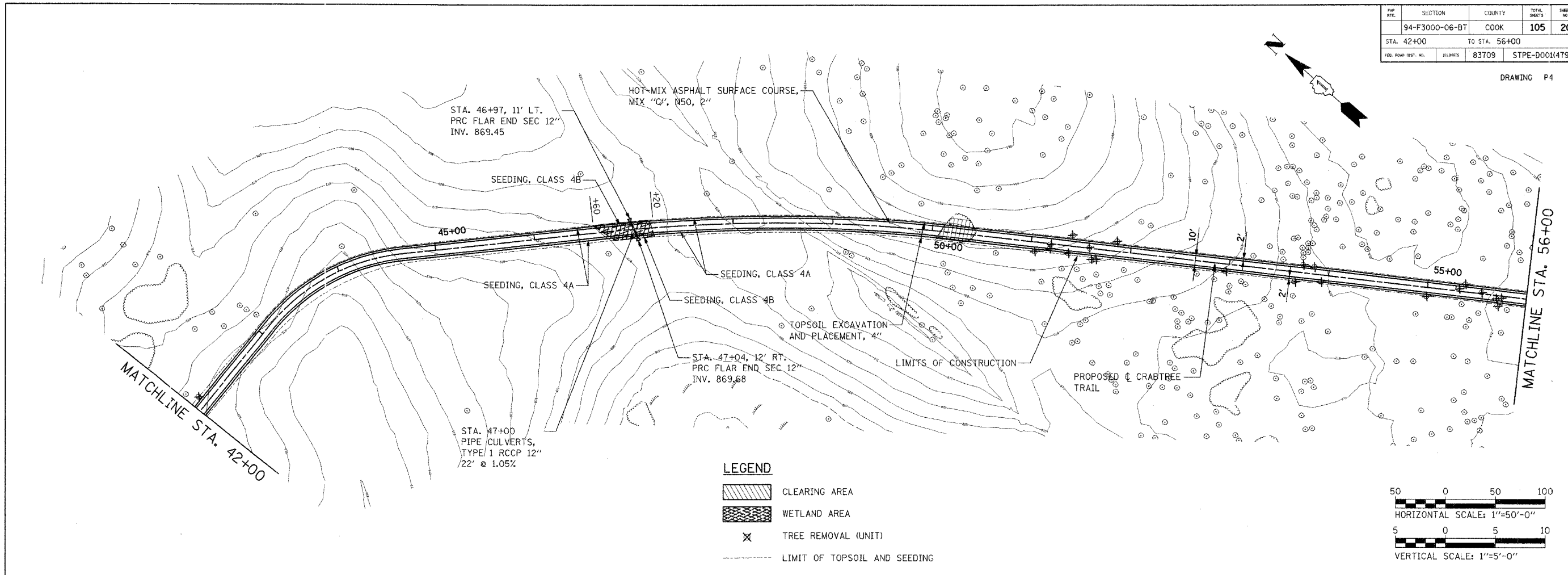


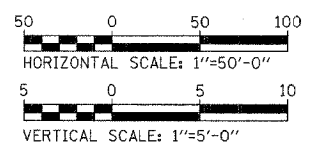
SECTION	COUNTY	TOTAL SHEETS	SHEET NO.
94-F3000-06-BT	COOK	105	20
STA. 42+00 TO STA. 56+00		FED. ROAD DIST. NO. 83709	
		STPE-D001(479)	

DRAWING P4



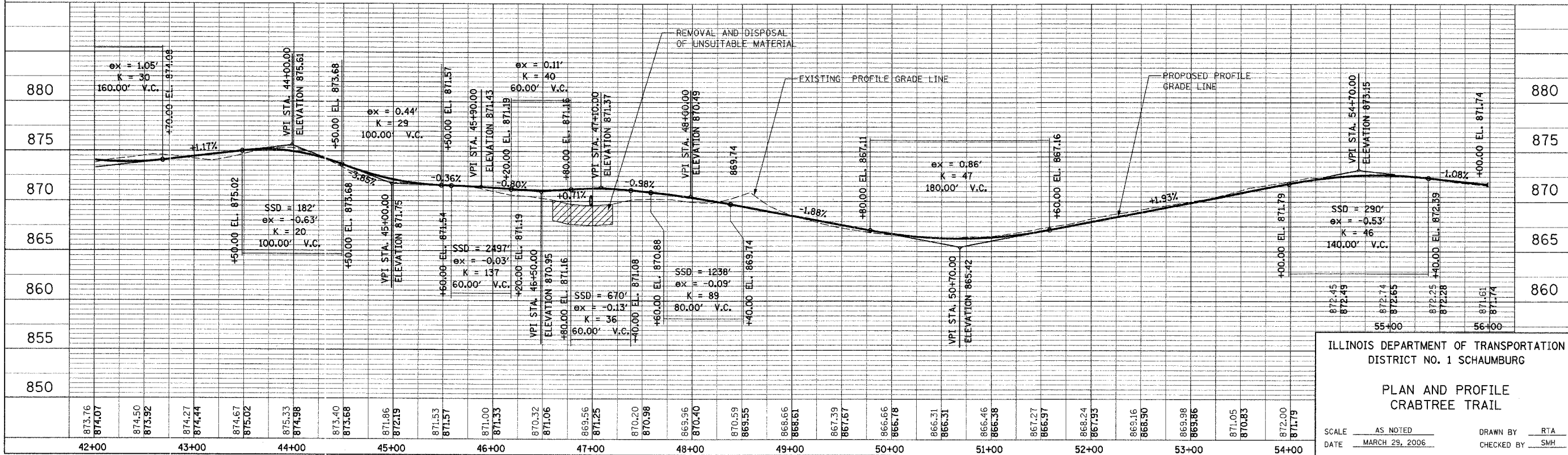
**LEGEND**

- CLEARING AREA
- WETLAND AREA
- TREE REMOVAL (UNIT)
- LIMIT OF TOPSOIL AND SEEDING



PLAN	DATE
BY	
REVISIONS	
NO.	DESCRIPTION

PROFILE	DATE
BY	
REVISIONS	
NO.	DESCRIPTION



ILLINOIS DEPARTMENT OF TRANSPORTATION  
DISTRICT NO. 1 SCHAUMBURG

**PLAN AND PROFILE  
CRABTREE TRAIL**

SCALE AS NOTED  
DATE MARCH 29, 2006

DRAWN BY RTA  
CHECKED BY SMH