



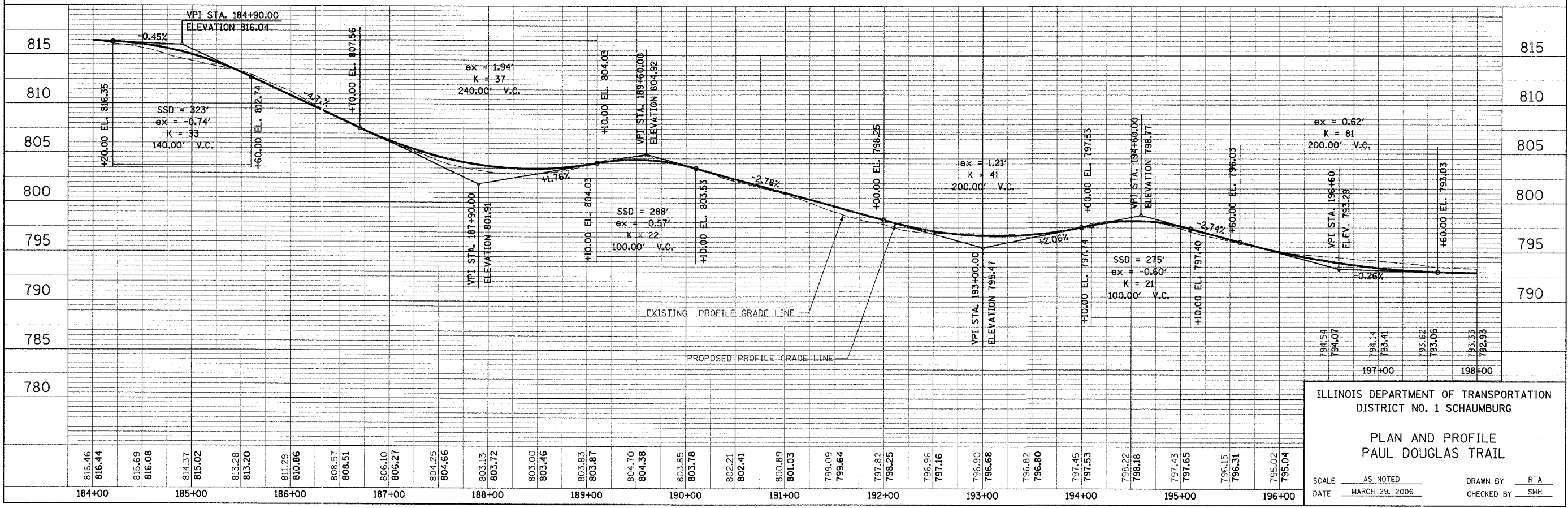
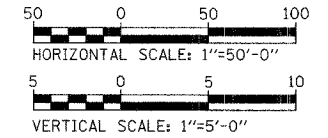
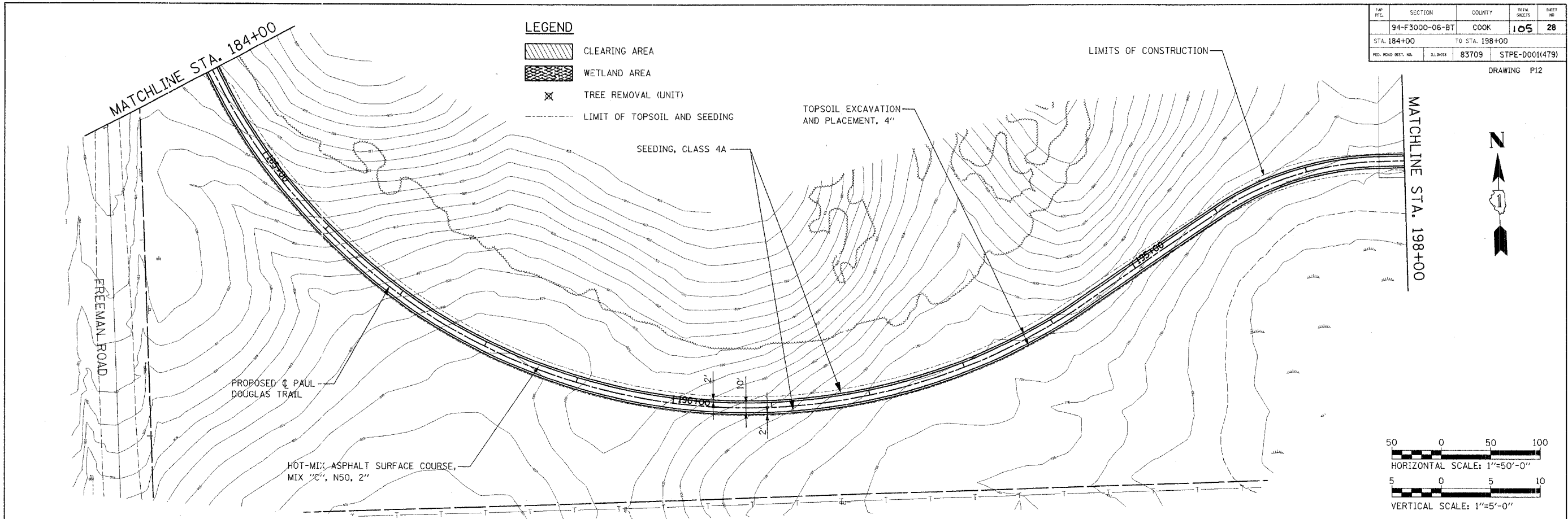


SECTION	COUNTY	TOTAL SHEETS	SHEET NO.
94-F3000-06-BT	COOK	105	28
STA. 184+00	TO STA. 198+00		
FED. ROAD DIST. NO.	SHEET NO.	DRAWING	
83709	STPE-D001(479)	P12	

LEGEND

-  CLEARING AREA
-  WETLAND AREA
-  TREE REMOVAL (UNIT)
-  LIMIT OF TOPSOIL AND SEEDING



ILLINOIS DEPARTMENT OF TRANSPORTATION
DISTRICT NO. 1 SCHAMBURG

**PLAN AND PROFILE
PAUL DOUGLAS TRAIL**

SCALE: AS NOTED
DATE: MARCH 29, 2006

DRAWN BY: RTA
CHECKED BY: SMH

PLAN

SURVEYED	BY	DATE
NOTED		
NOTED		
NOTED		
NOTED		

PROFILE

SURVEYED	BY	DATE
NOTED		
NOTED		
NOTED		
NOTED		